



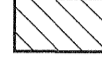






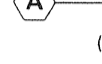




JOINS PANEL 50

LEGEND

-  **SPECIAL FLOOD HAZARD AREAS INUNDATED BY 100-YEAR FLOOD**
- ZONE A** No base flood elevations determined.
- ZONE AE** Base flood elevations determined.
- ZONE AH** Flood depths of 1 to 3 feet (usually areas of ponding); base flood elevations determined.
- ZONE AO** Flood depths of 1 to 3 feet (usually sheet flow on sloping terrain); average depths determined. For areas of alluvial fan flooding, velocities also determined.
- ZONE A99** To be protected from 100-year flood by Federal flood protection system under construction; no base elevations determined.
- ZONE V** Coastal flood with velocity hazard (wave action); no base flood elevations determined.
- ZONE VE** Coastal flood with velocity hazard (wave action); base flood elevations determined.
-  **FLOODWAY AREAS IN ZONE AE**
-  **OTHER FLOOD AREAS**
- ZONE X** Areas of 500-year flood; areas of 100-year flood with average depths of less than 1 foot or with drainage areas less than 1 square mile; and areas protected by levees from 100-year flood.
-  **OTHER AREAS**
- ZONE X** Areas determined to be outside 500-year flood plain.
- ZONE D** Areas in which flood hazards are undetermined.
-  **UNDEVELOPED COASTAL BARRIERS**
-  Flood Boundary
-  Floodway Boundary
-  Zone D Boundary
-  Boundary Dividing Special Flood Hazard Zones, and Boundary Dividing Areas of Different Coastal Base Flood Elevations Within Special Flood Hazard Zone.
-  Base Flood Elevation Line; Elevation in Feet
-  Cross Section Line
-  Base Flood Elevation in Feet Where Uniform Within Zone
-  Elevation Reference Mark
-  Mile Mark

NOTES

This map is for use in administering the National Flood Insurance Program; it does not necessarily identify all planimetric features outside Special Flood Hazard Area or all areas subject to flooding, particularly from local drainage sources of small size.

Areas of Special Flood Hazard (100-year flood) include zones, A, AE, AI-A30, AH, AO, A99, V, VE and VI-V30.

Certain areas not in Special Flood Hazard Areas may be protected by flood control structures.

Boundaries of the floodways were computed at cross sections and interpolated between cross sections. The floodways were based on hydraulic considerations with regard to requirements of the Federal Emergency Management Agency. Floodway widths in some areas may be too narrow to show to scale. Refer to Floodway Data Table where floodway width is shown at 120 inch.

Coastal base flood elevations apply only landward of the shoreline. This map incorporates approximate boundaries of coastal barriers established under the Coastal Barrier Resources Act (PL 97-348).

Corporate limits shown are current as of the date of this map. The user should contact appropriate community officials to determine if corporate limits have changed subsequent to the issuance of this map.

For adjoining panels, see separately printed Map Index.

MAP REPOSITORY
 Administrative Annex Building, Manteo, North Carolina (Maps available for reference only, not for distribution.)


INITIAL IDENTIFICATION:
 APRIL 8, 1971

FLOOD HAZARD BOUNDARY MAP REVISION:
 JULY 1, 1974


FLOOD INSURANCE RATE MAP EFFECTIVE:
 OCTOBER 6, 1978

FLOOD INSURANCE RATE MAP REVISIONS:
 Map revised February 19, 1986
 to change special flood hazard areas and base flood elevations.
 Map revised April 2, 1993
 to change base flood elevations and zone designations to reflect wave setup, wave runoff, and storm induced erosion.

To determine if flood insurance is available, contact an insurance agent or call the National Flood Insurance Program at (800) 638-6620.



APPROXIMATE SCALE IN FEET



NATIONAL FLOOD INSURANCE PROGRAM

FIRM
FLOOD INSURANCE RATE MAP

DARE COUNTY,
NORTH CAROLINA
(UNINCORPORATED AREAS)

PANEL 36 OF 885
(SEE MAP INDEX FOR PANELS NOT PRINTED)

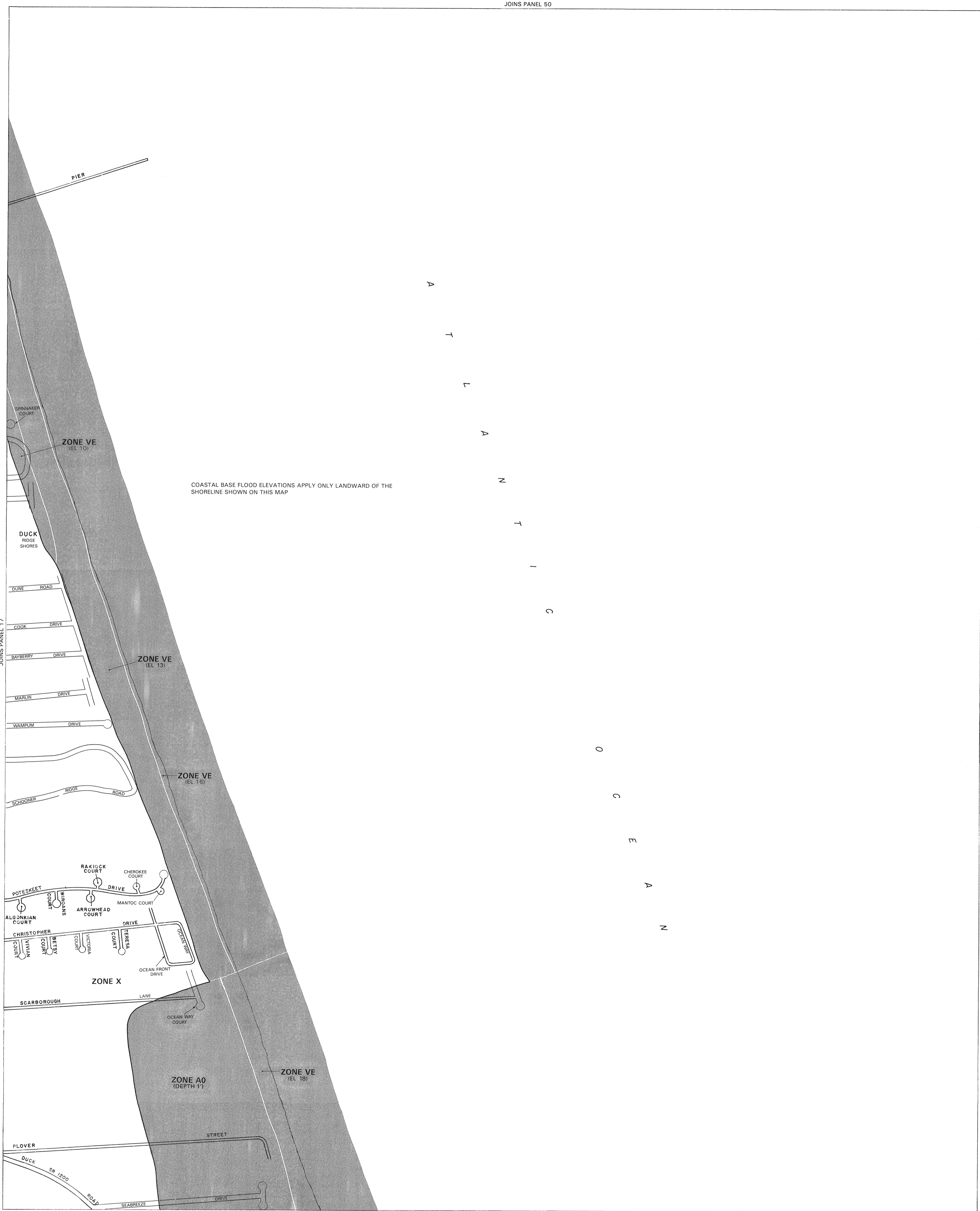
COMMUNITY-PANEL NUMBER:

375348 0036 D

MAP REVISED:
APRIL 2, 1993



Federal Emergency Management Agency



JOINS PANEL 38