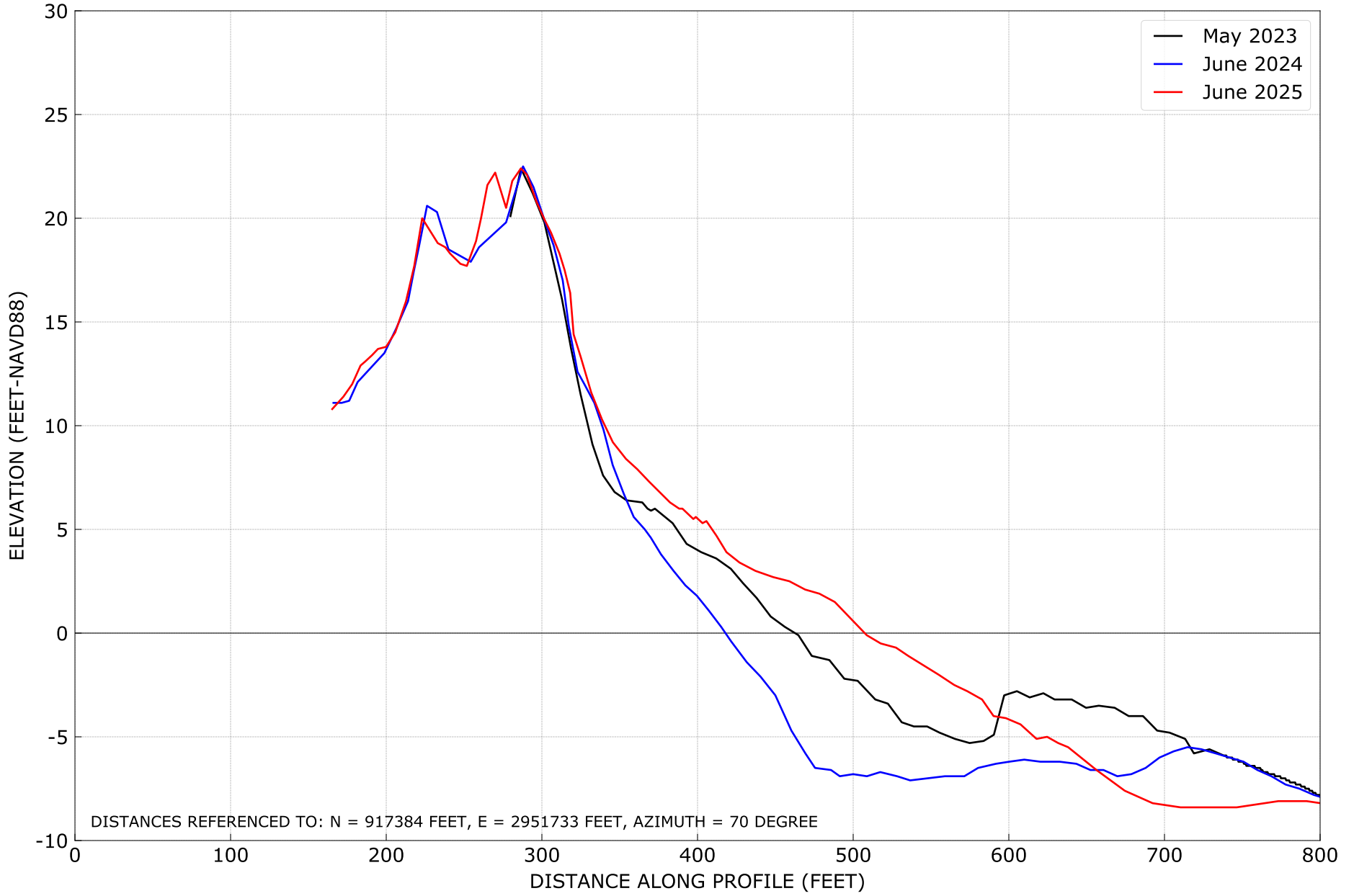


Duck 2025 Profile Plots
STATION:D-01

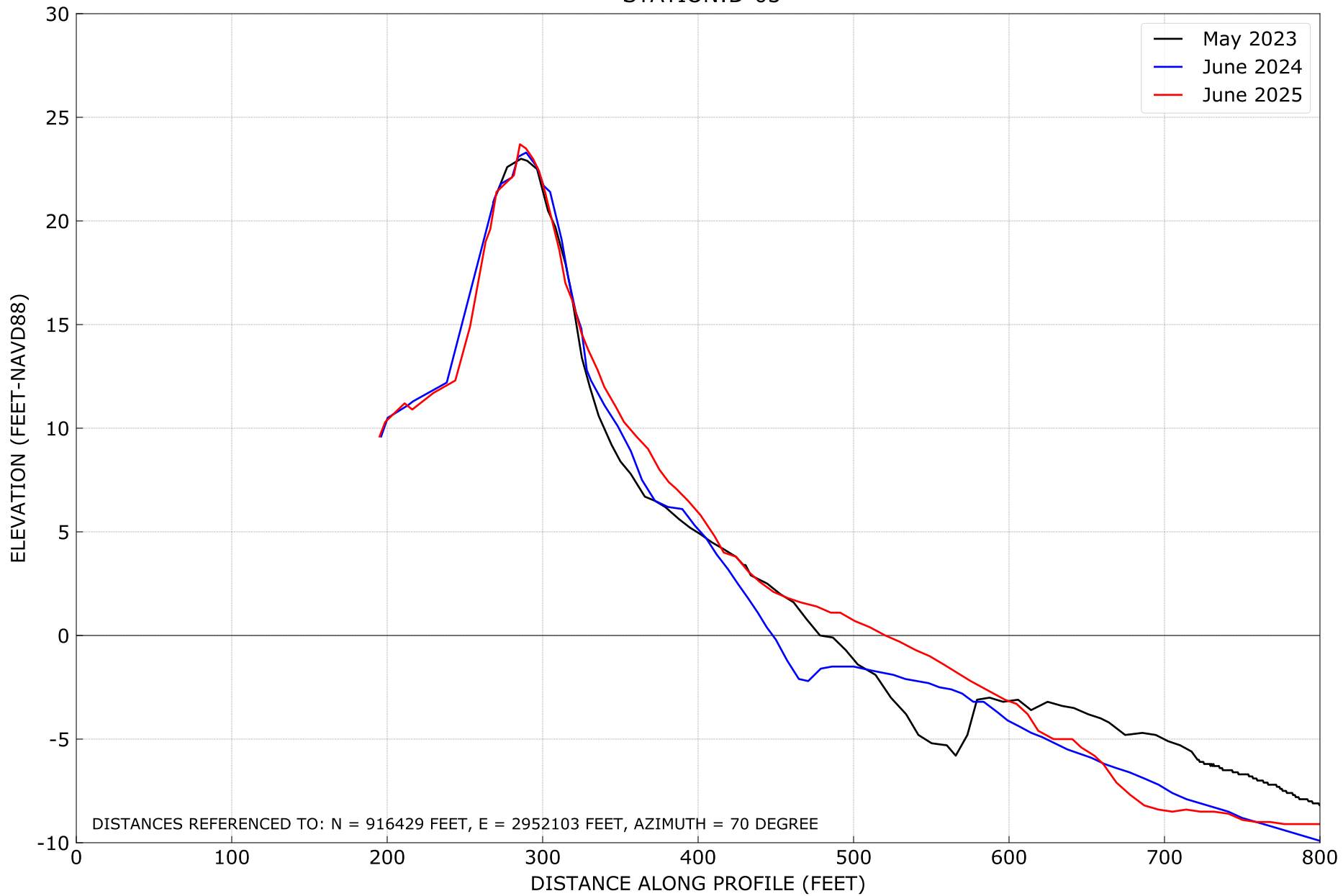


Duck 2025 Profile Plots
STATION:D-02

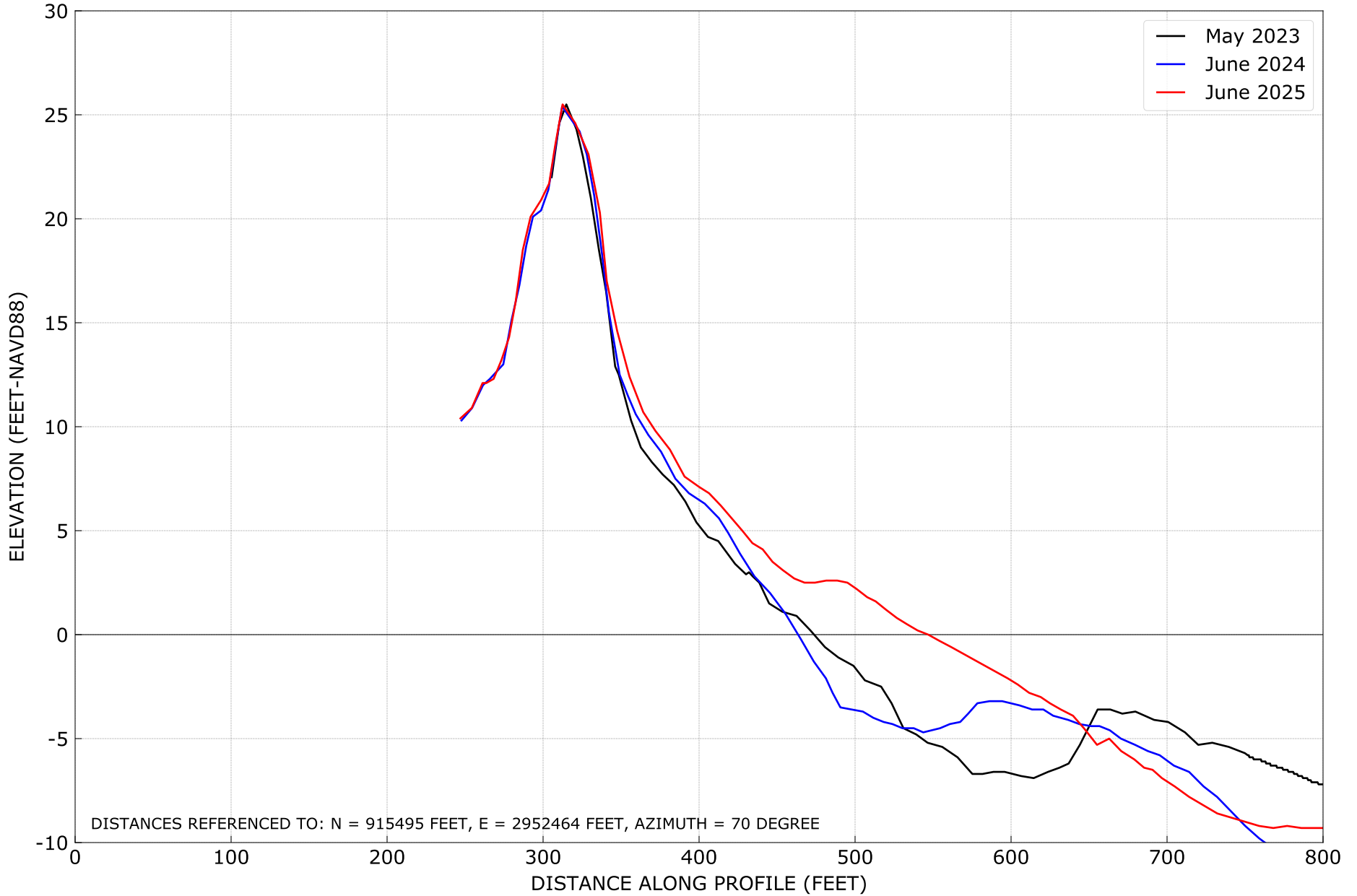


DISTANCES REFERENCED TO: N = 917384 FEET, E = 2951733 FEET, AZIMUTH = 70 DEGREE

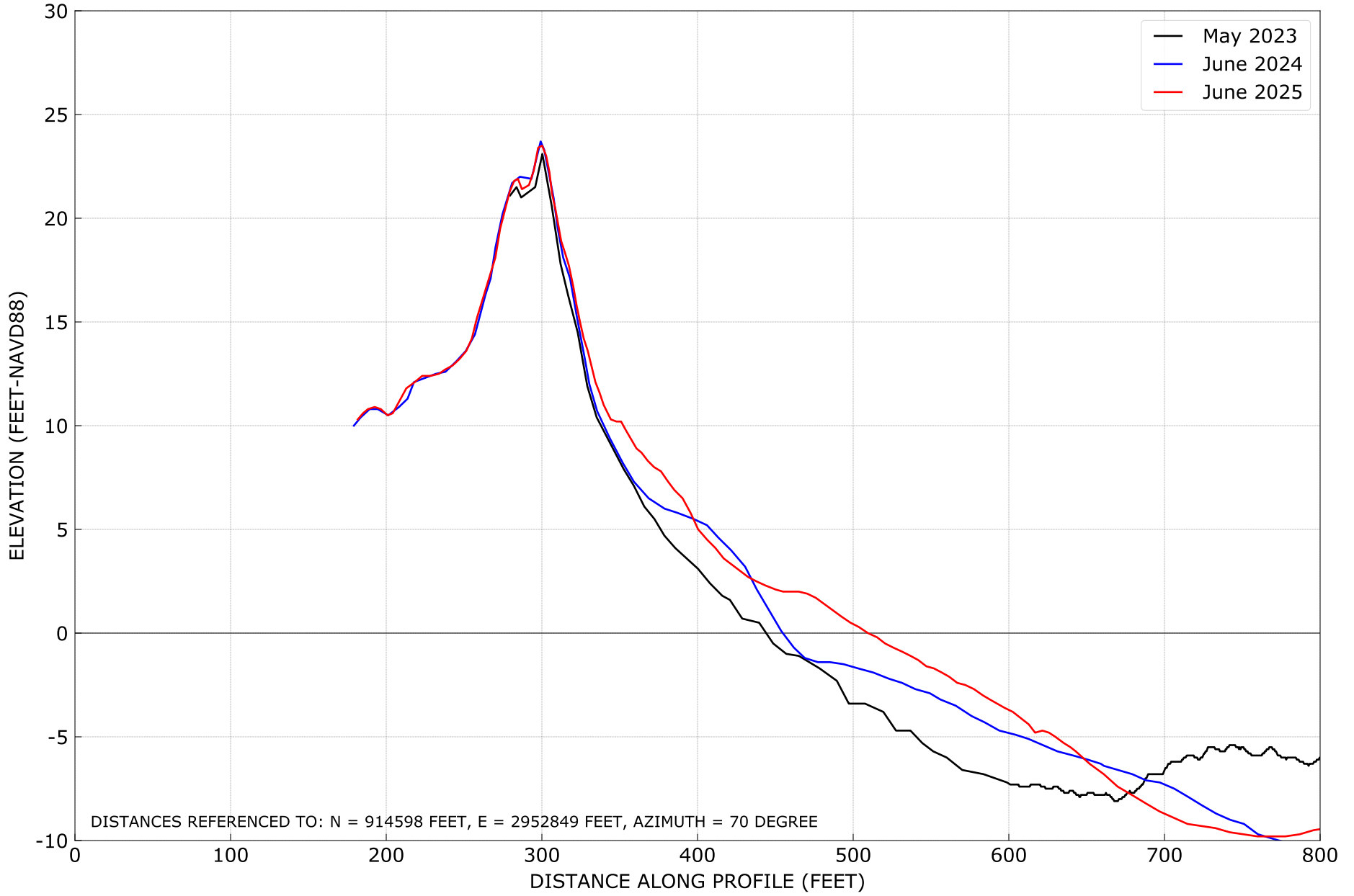
Duck 2025 Profile Plots
STATION:D-03



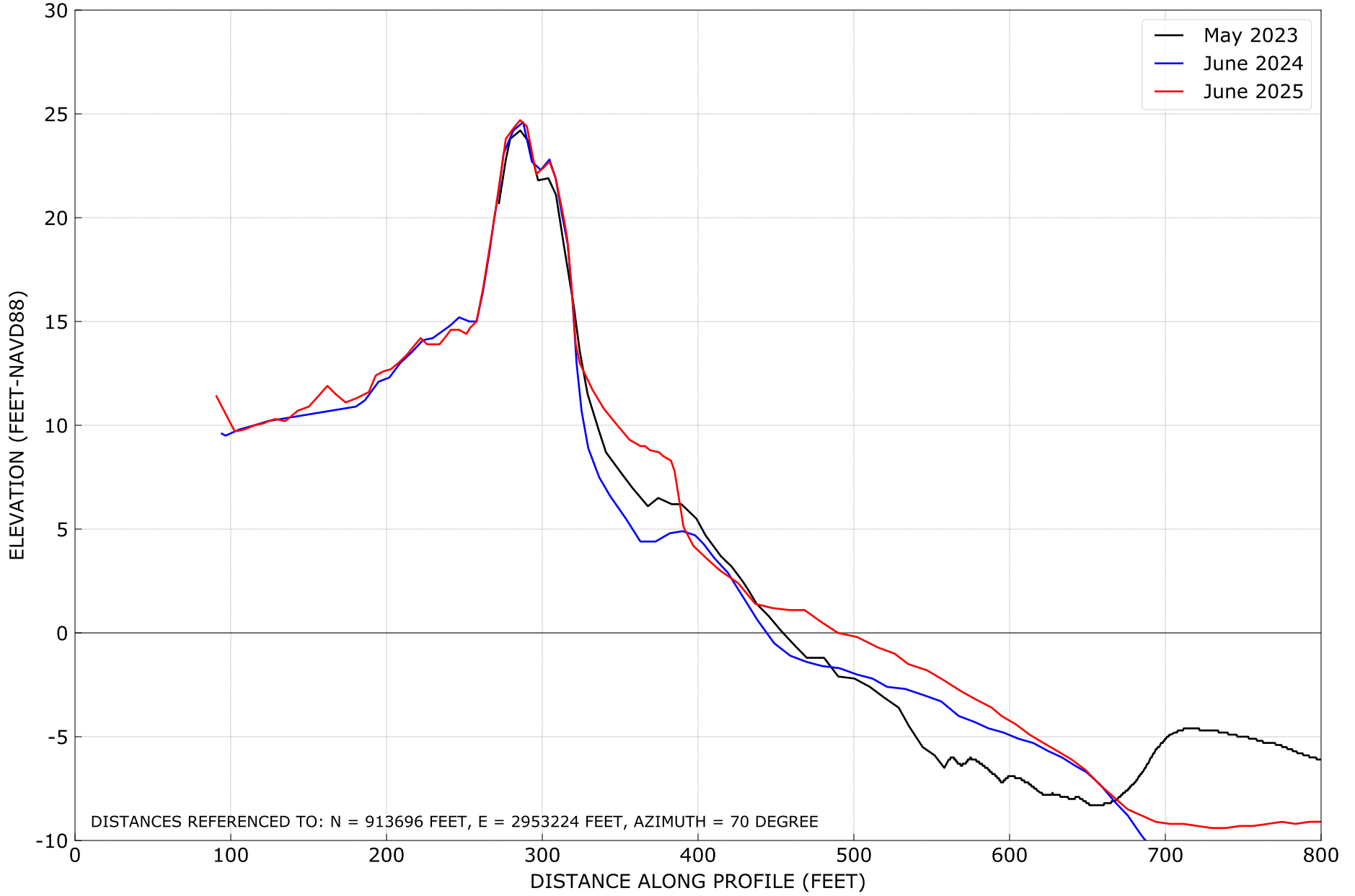
Duck 2025 Profile Plots
STATION:D-04



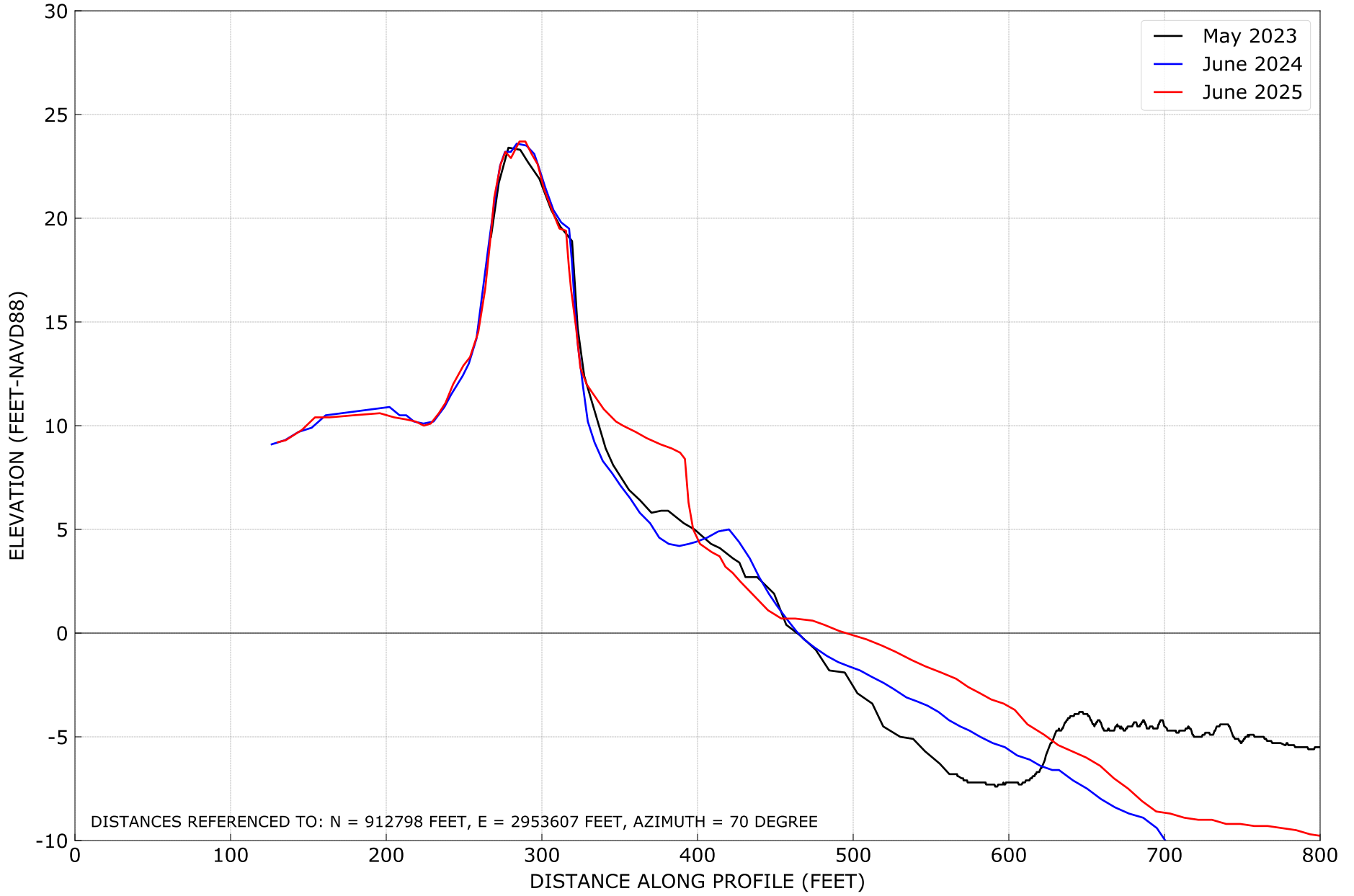
Duck 2025 Profile Plots
STATION:D-05



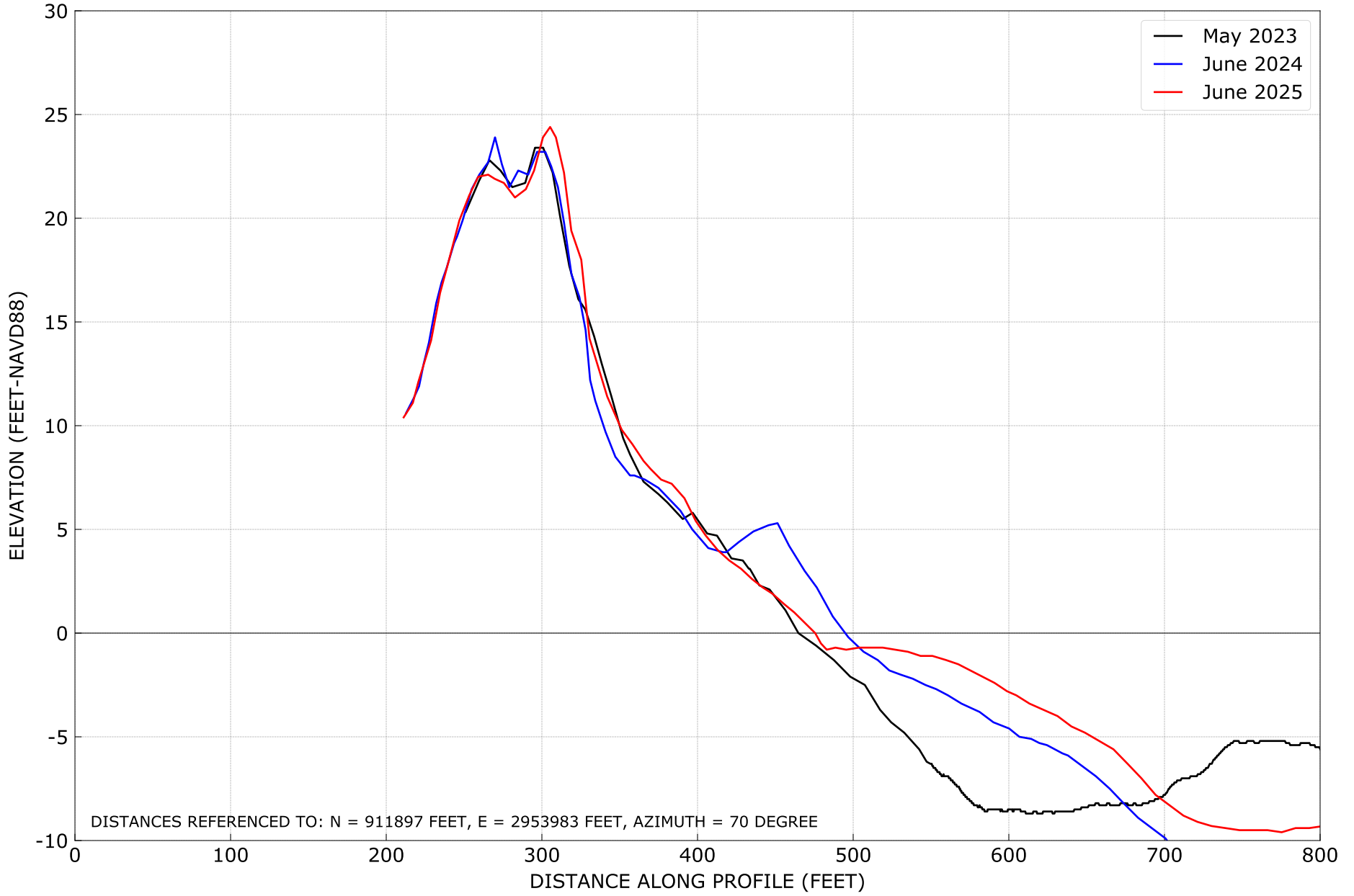
Duck 2025 Profile Plots
STATION:D-06



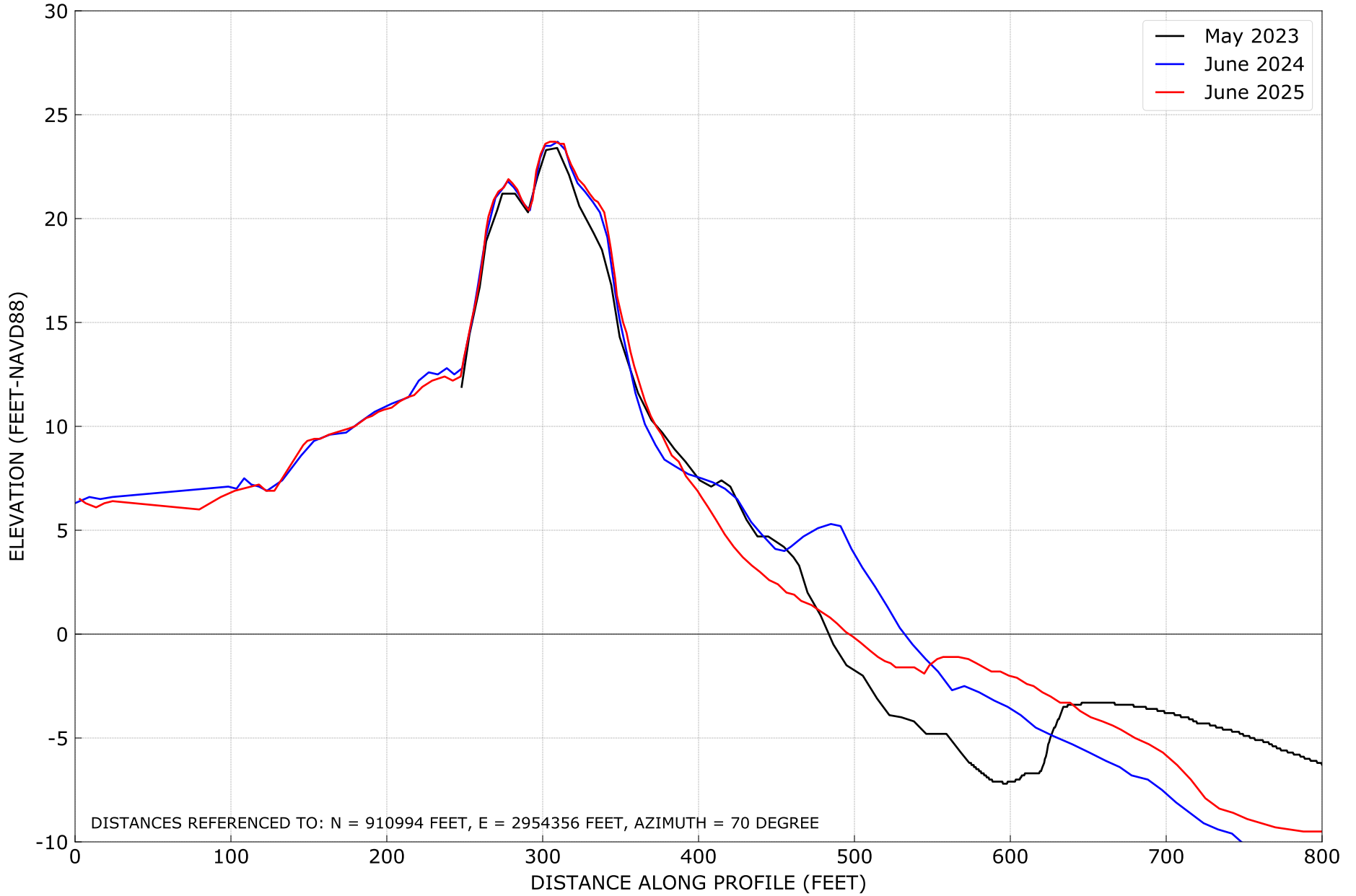
Duck 2025 Profile Plots
STATION:D-07



Duck 2025 Profile Plots
STATION:D-08

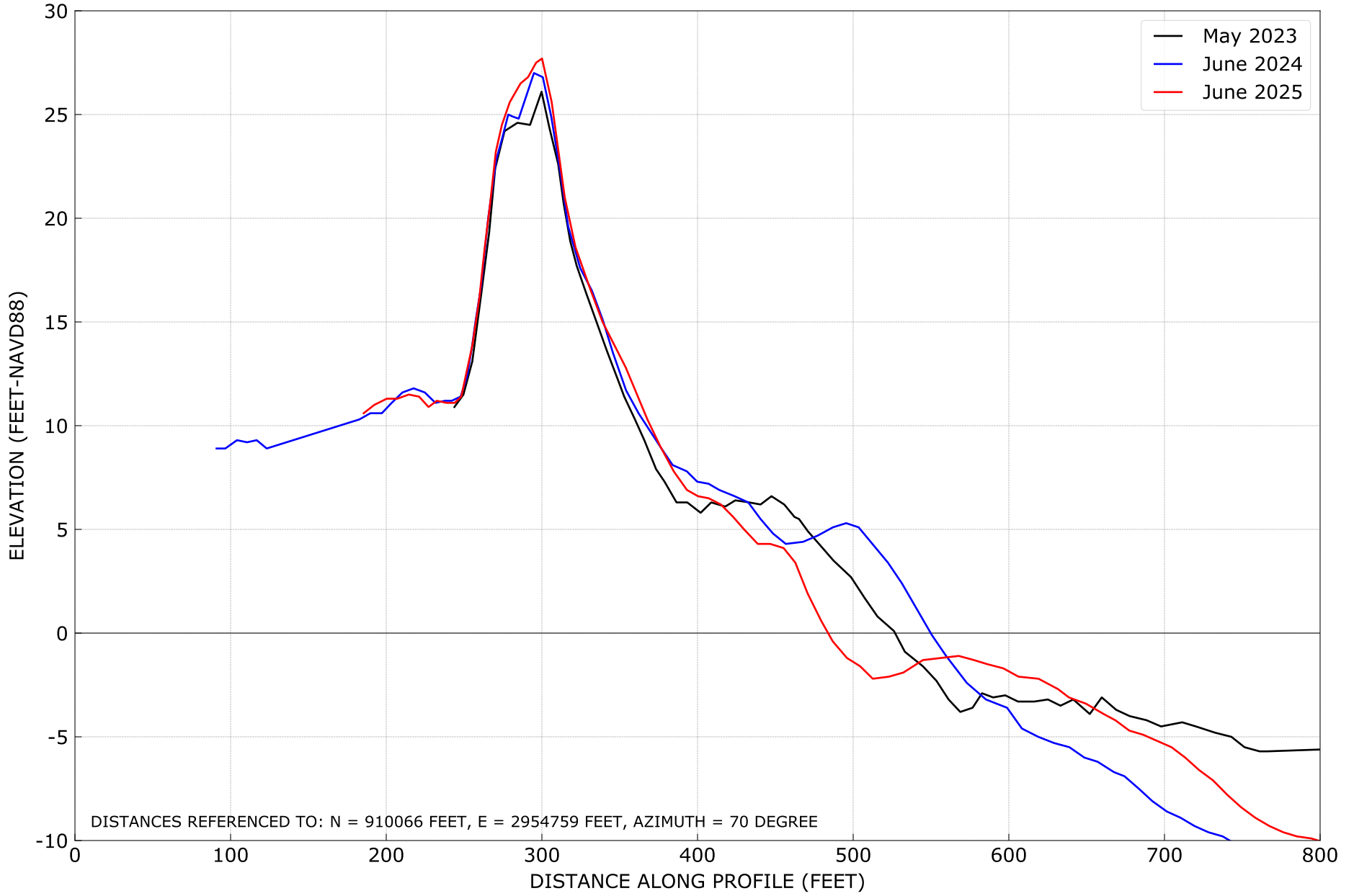


Duck 2025 Profile Plots
STATION:D-09

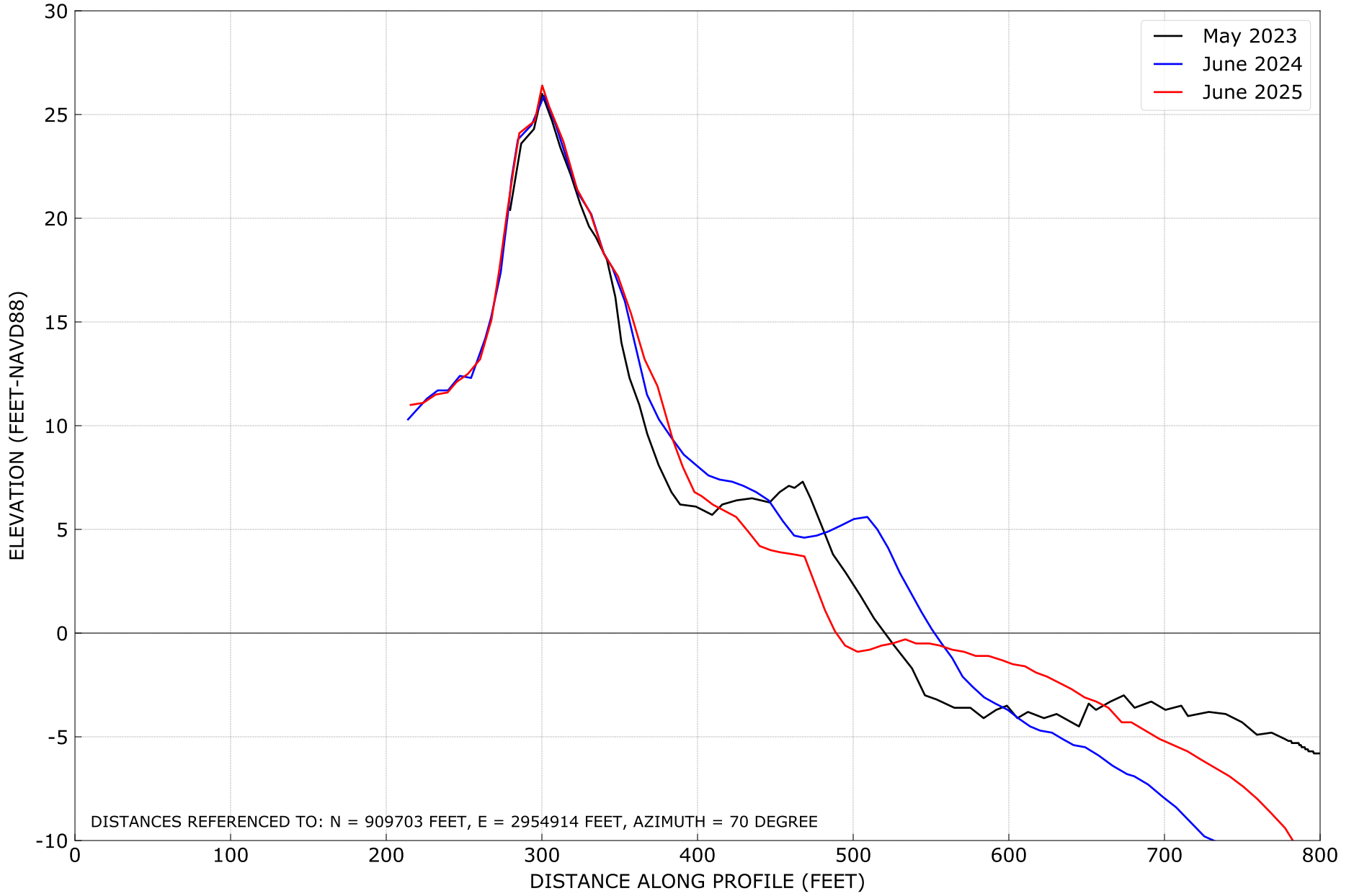


DISTANCES REFERENCED TO: N = 910994 FEET, E = 2954356 FEET, AZIMUTH = 70 DEGREE

Duck 2025 Profile Plots
STATION:D-10



Duck 2025 Profile Plots
STATION:D-10.5

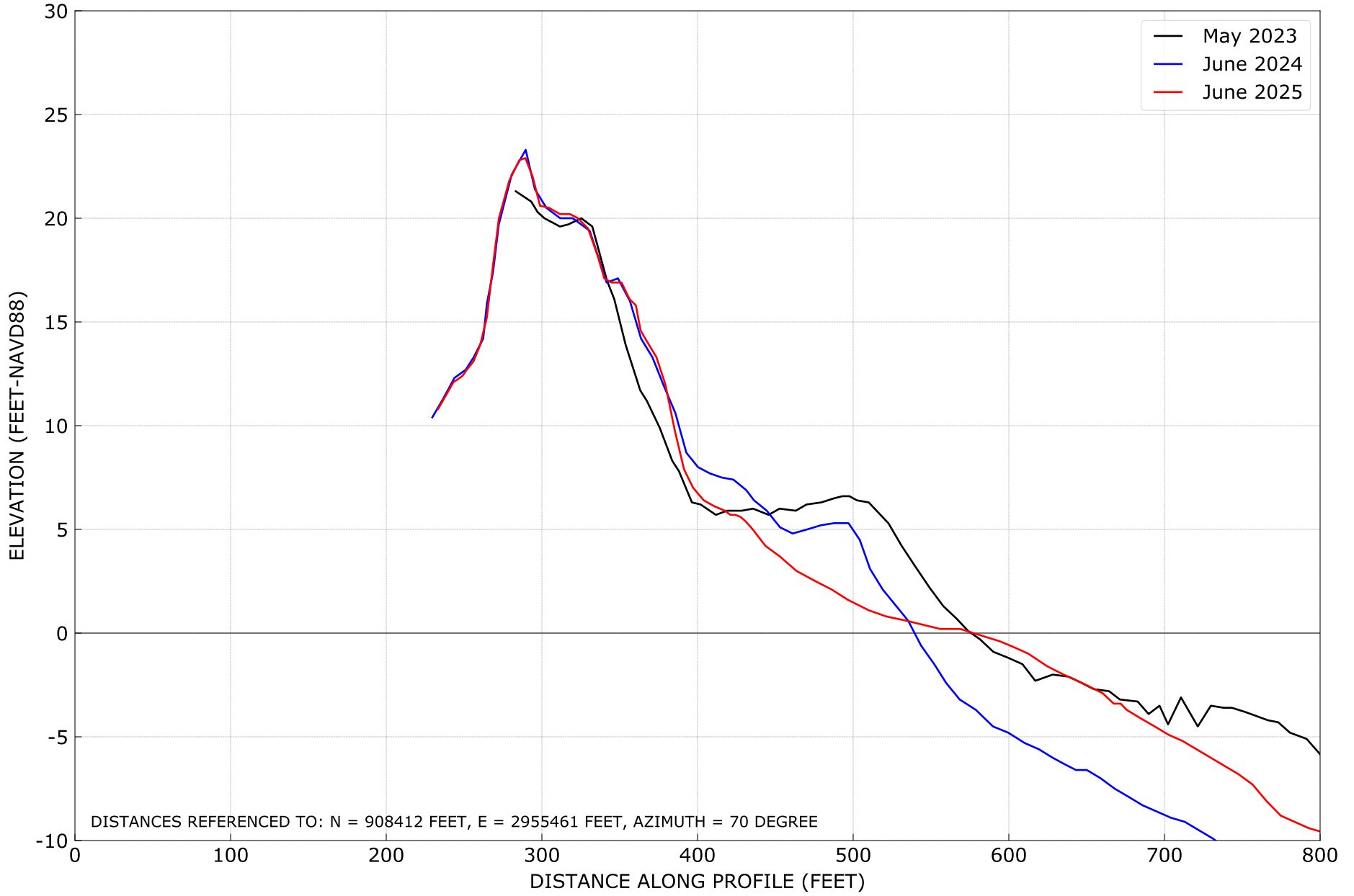


Duck 2025 Profile Plots
STATION:D-11

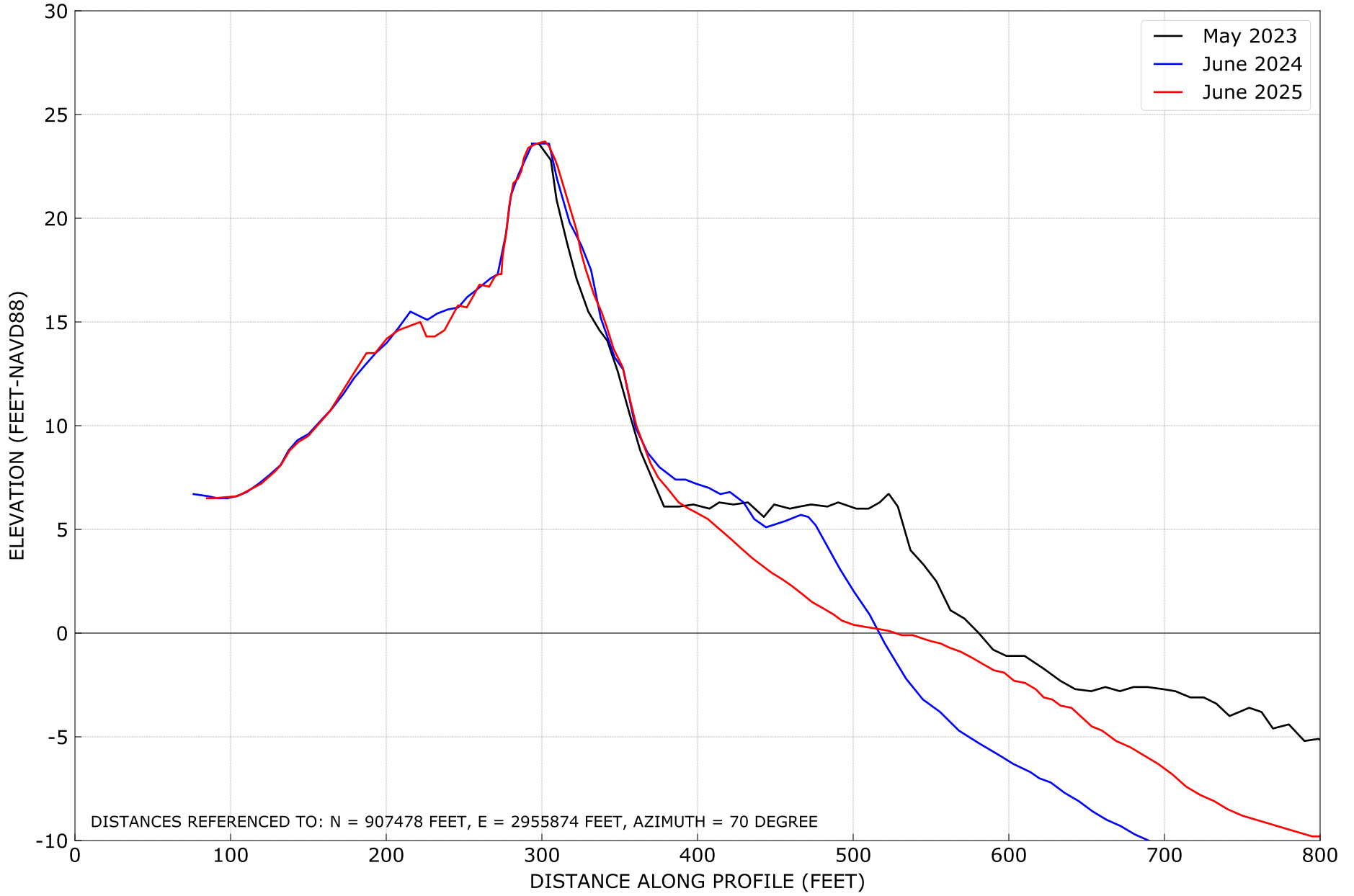


DISTANCES REFERENCED TO: N = 909133 FEET, E = 2955158 FEET, AZIMUTH = 70 DEGREE

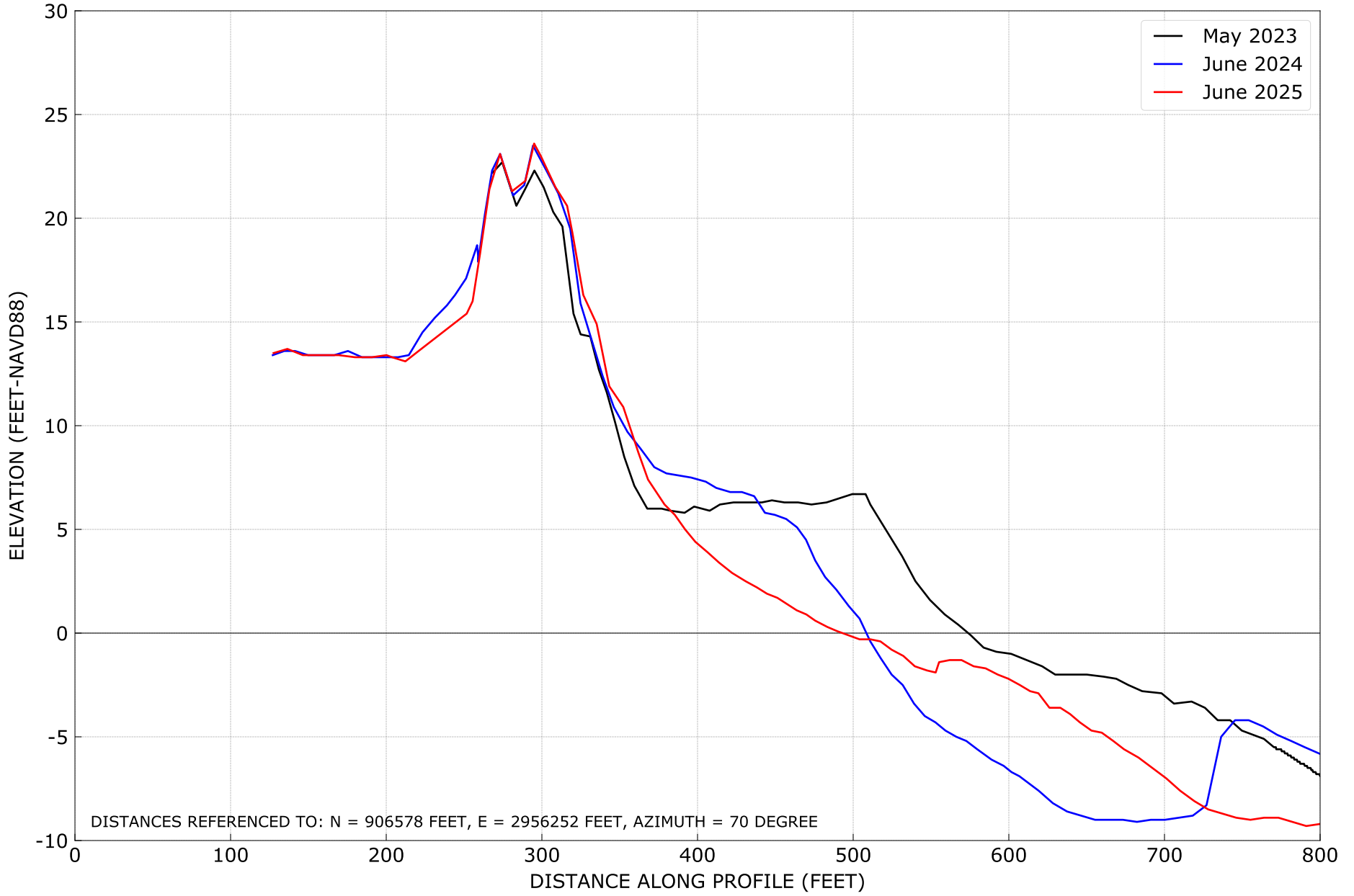
Duck 2025 Profile Plots
STATION:D-12



Duck 2025 Profile Plots
STATION:D-13

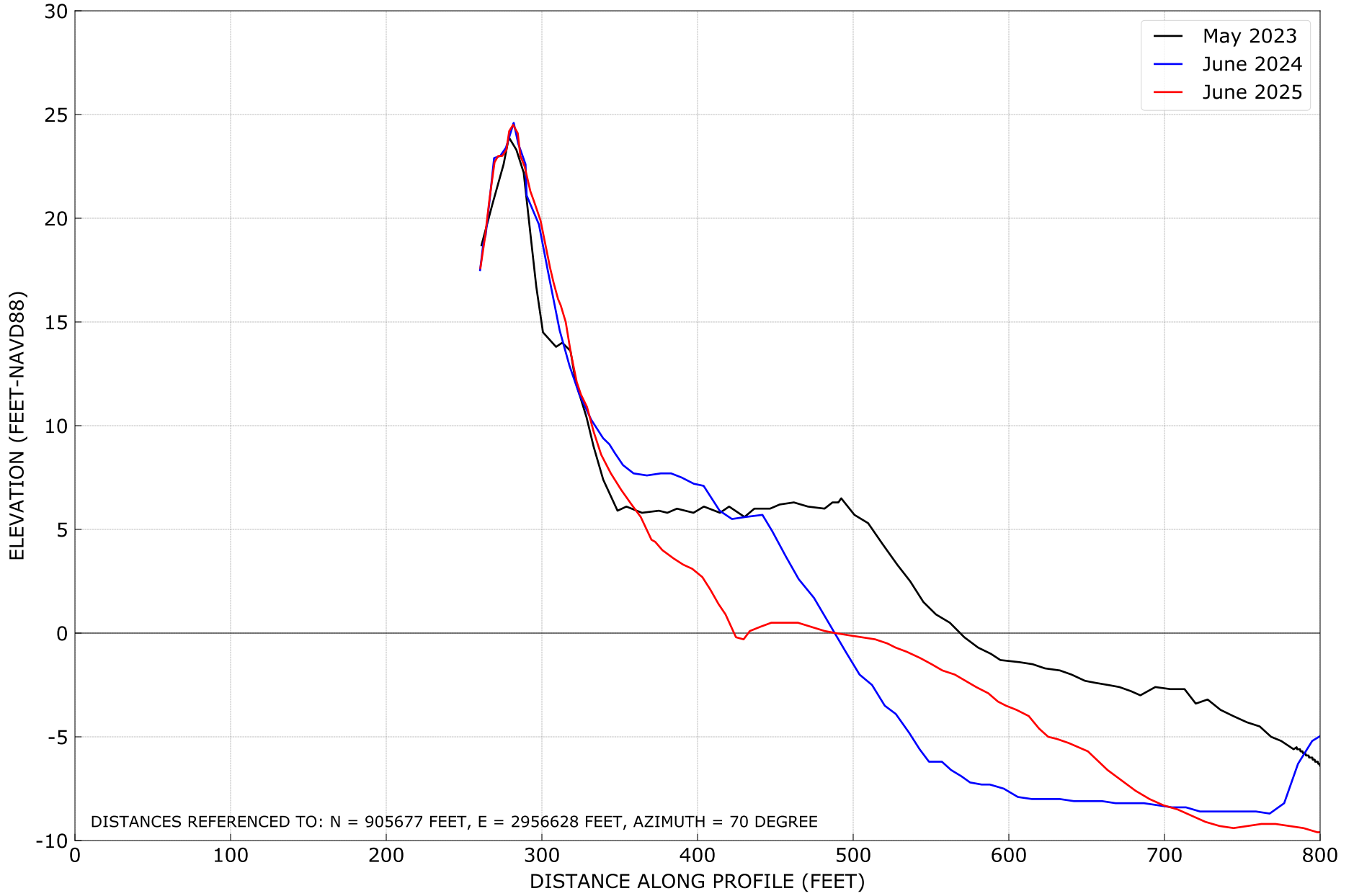


Duck 2025 Profile Plots
STATION:D-14

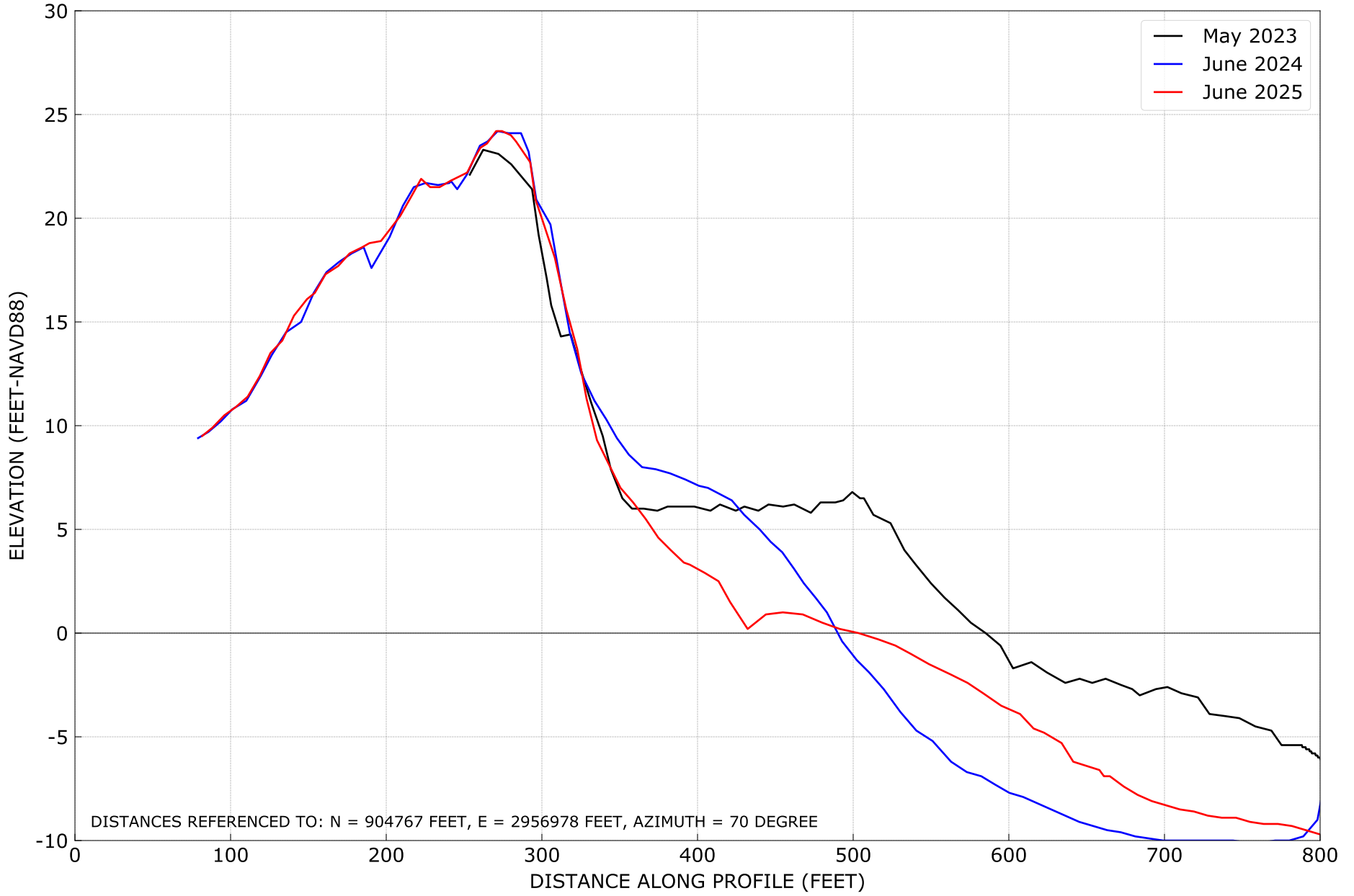


DISTANCES REFERENCED TO: N = 906578 FEET, E = 2956252 FEET, AZIMUTH = 70 DEGREE

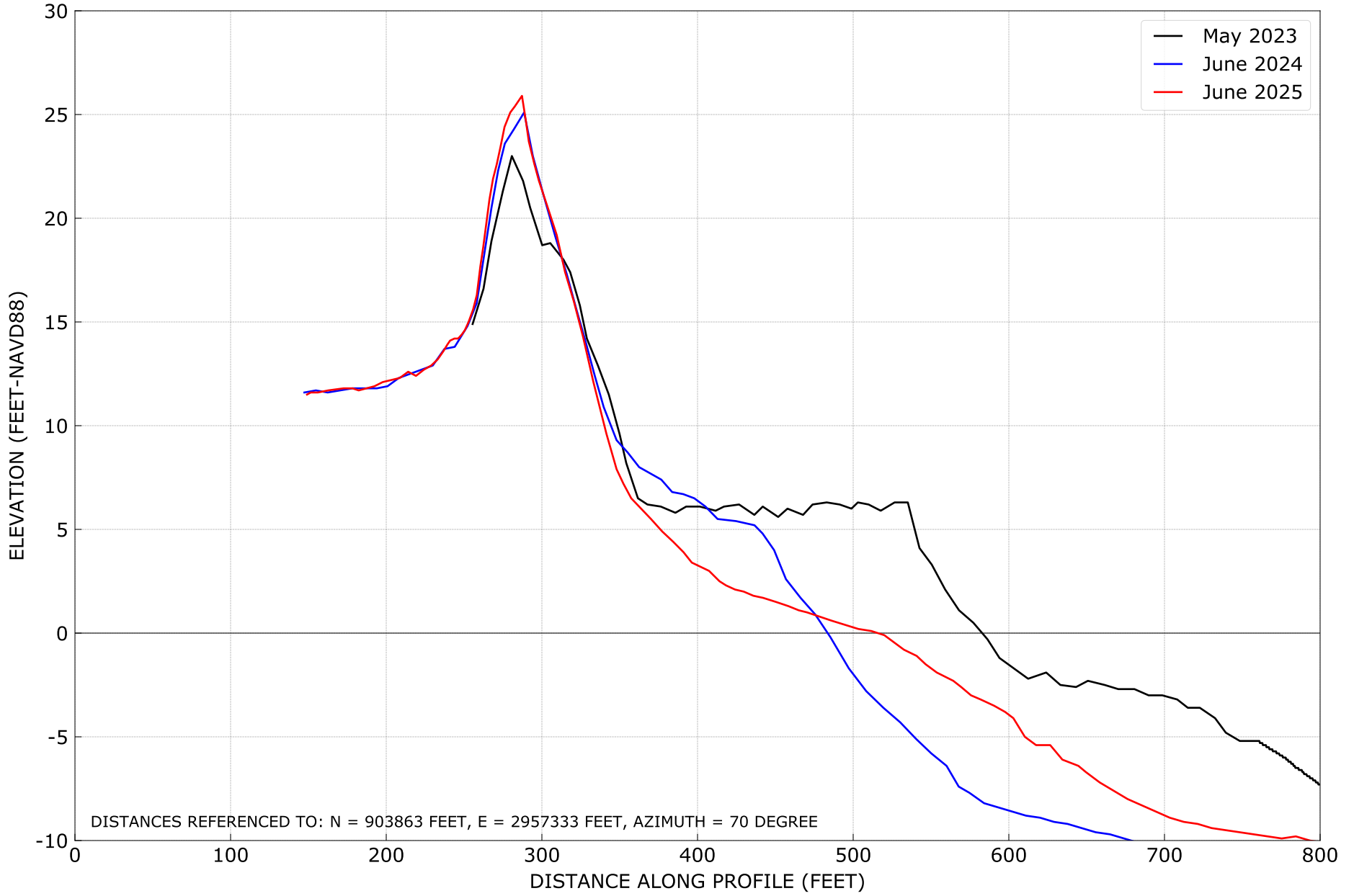
Duck 2025 Profile Plots
STATION:D-15



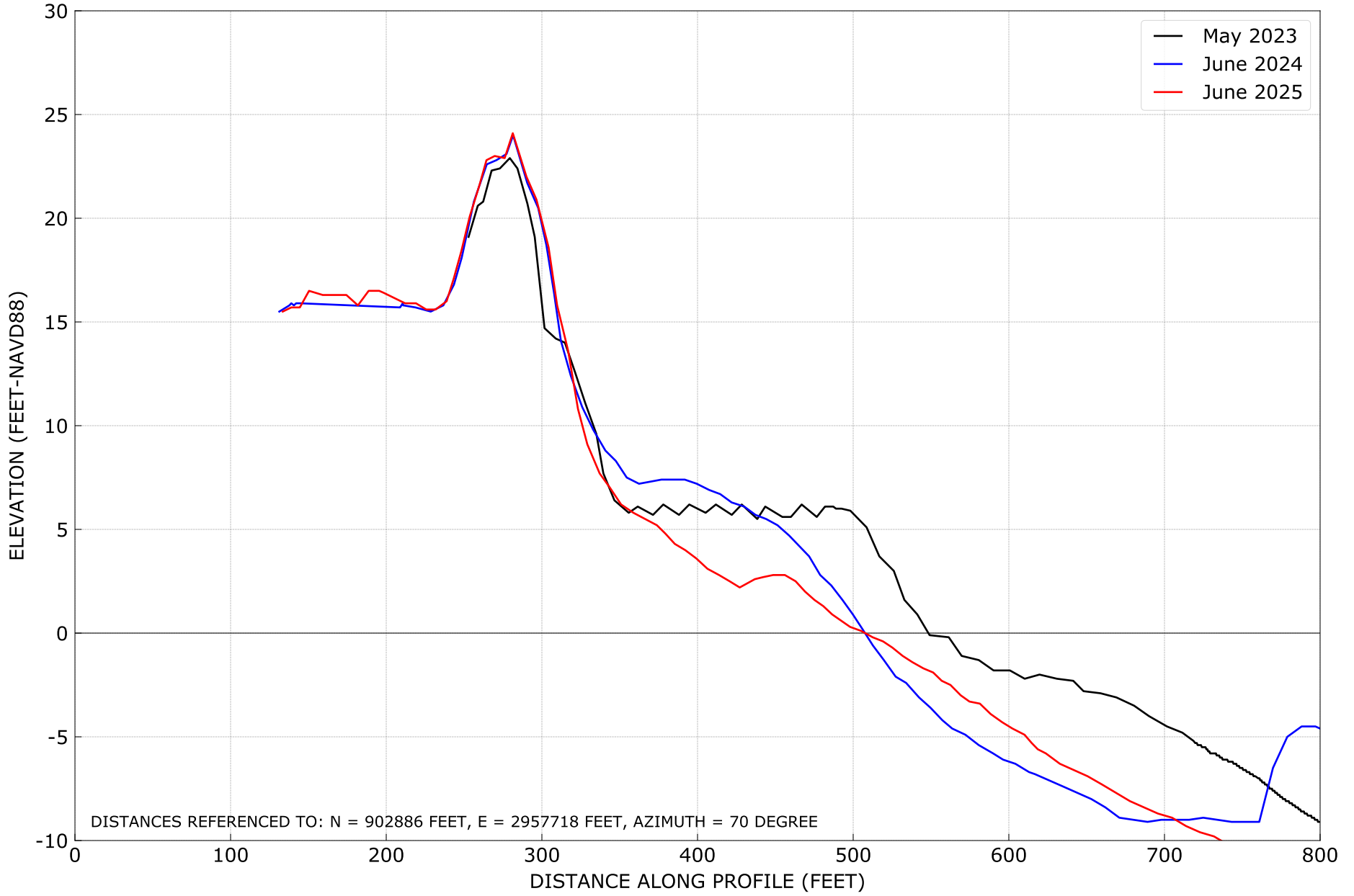
Duck 2025 Profile Plots
STATION:D-16



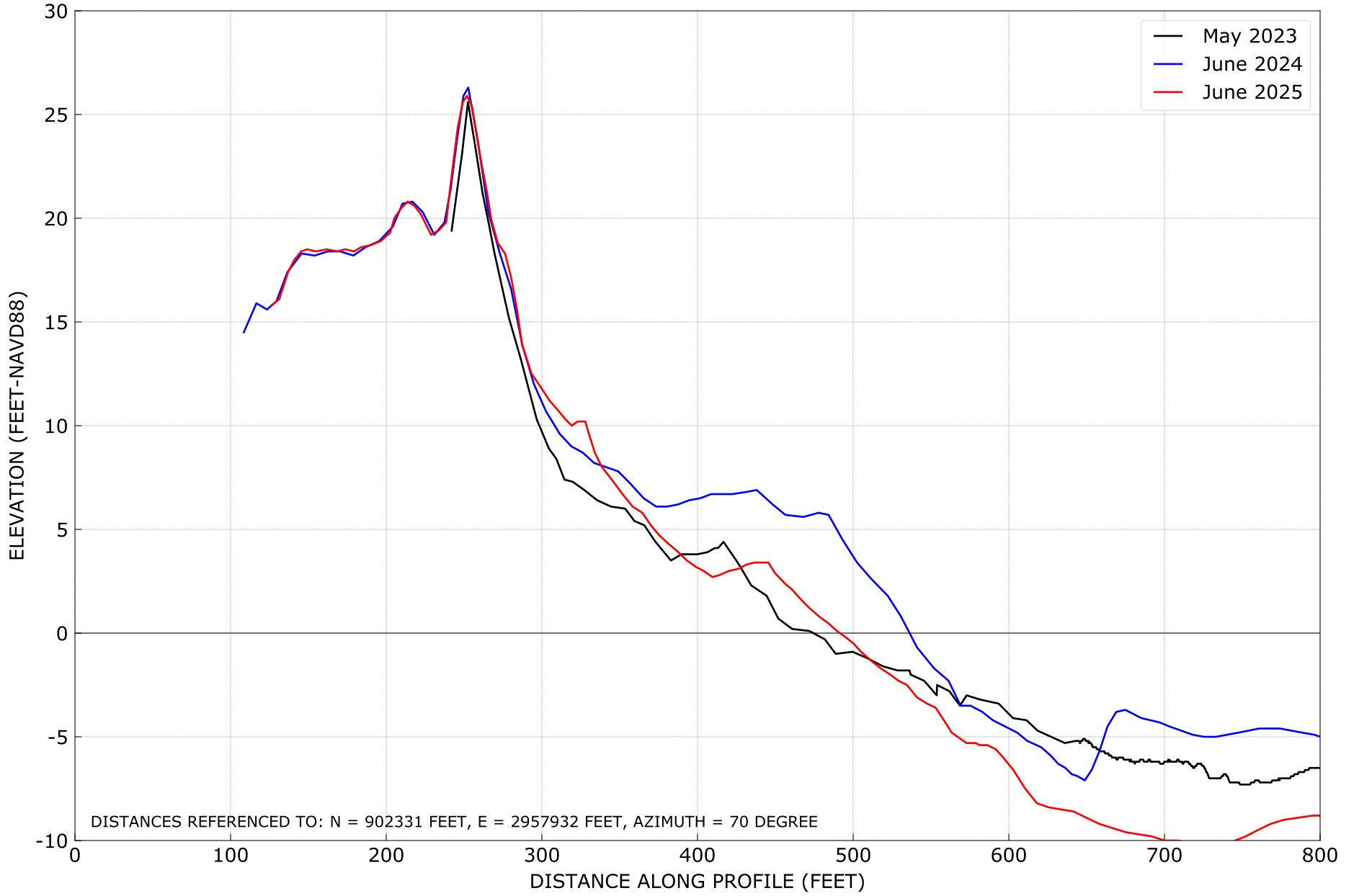
Duck 2025 Profile Plots
STATION:D-17



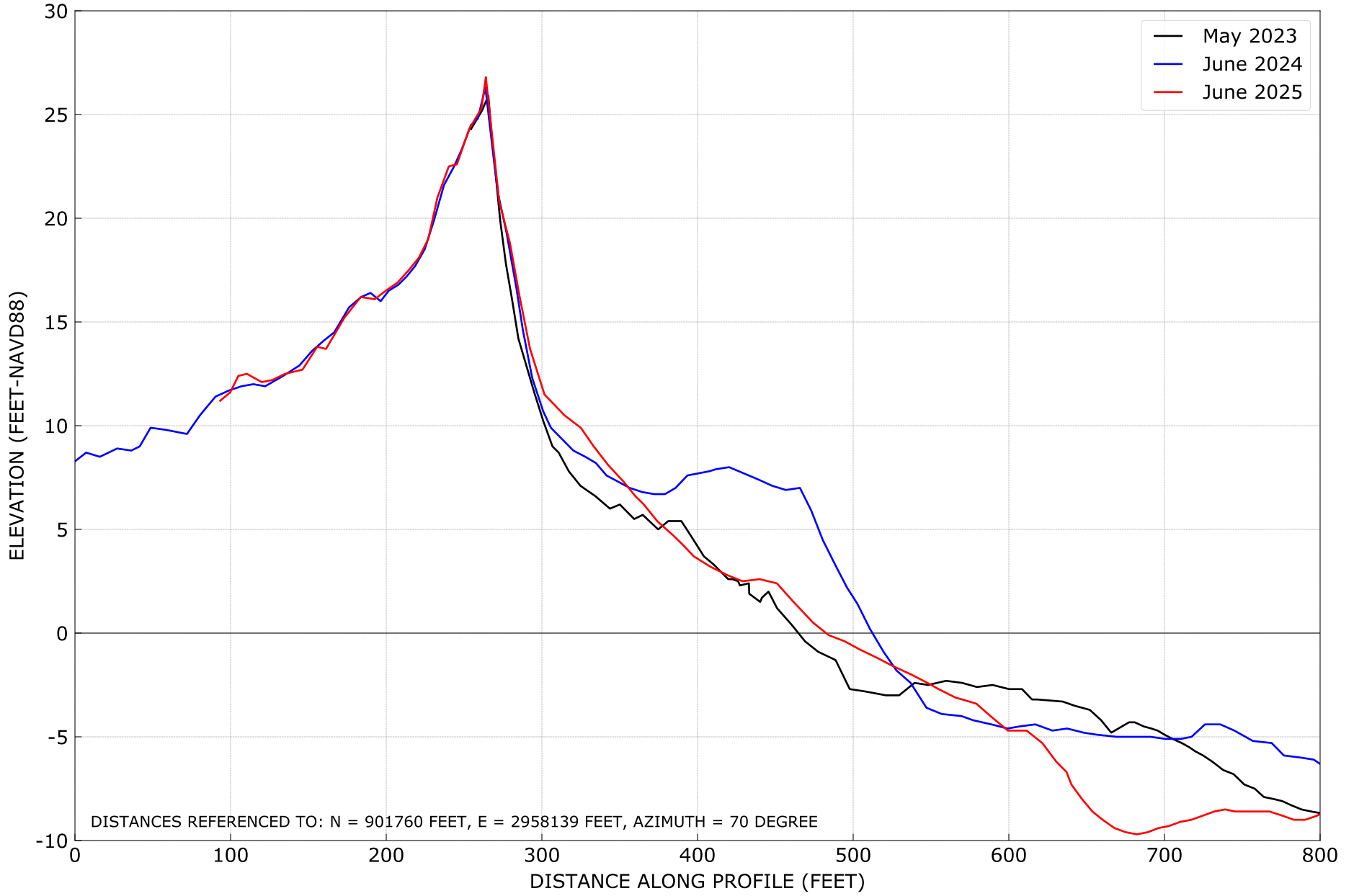
Duck 2025 Profile Plots
STATION:D-18



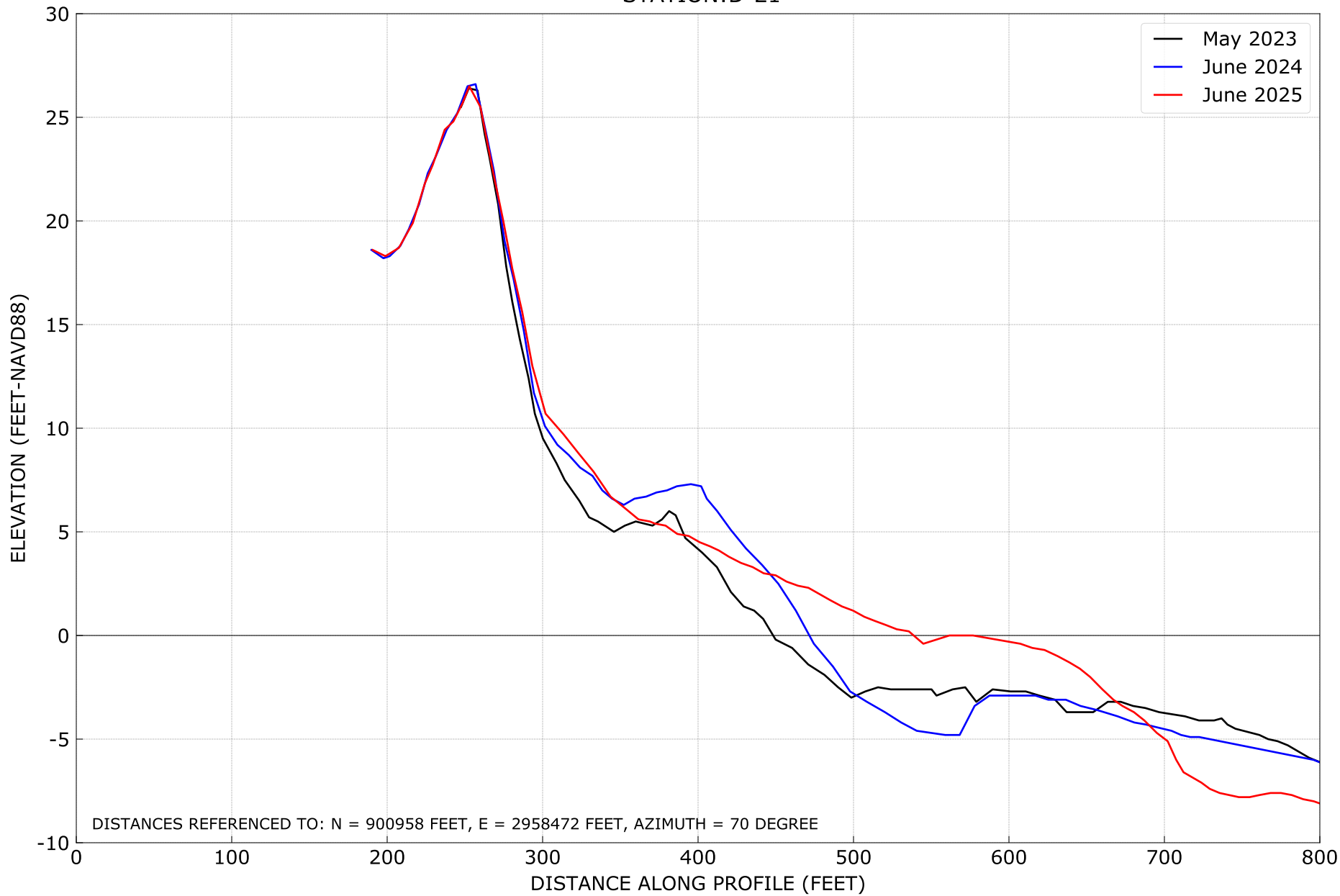
Duck 2025 Profile Plots
STATION:D-19



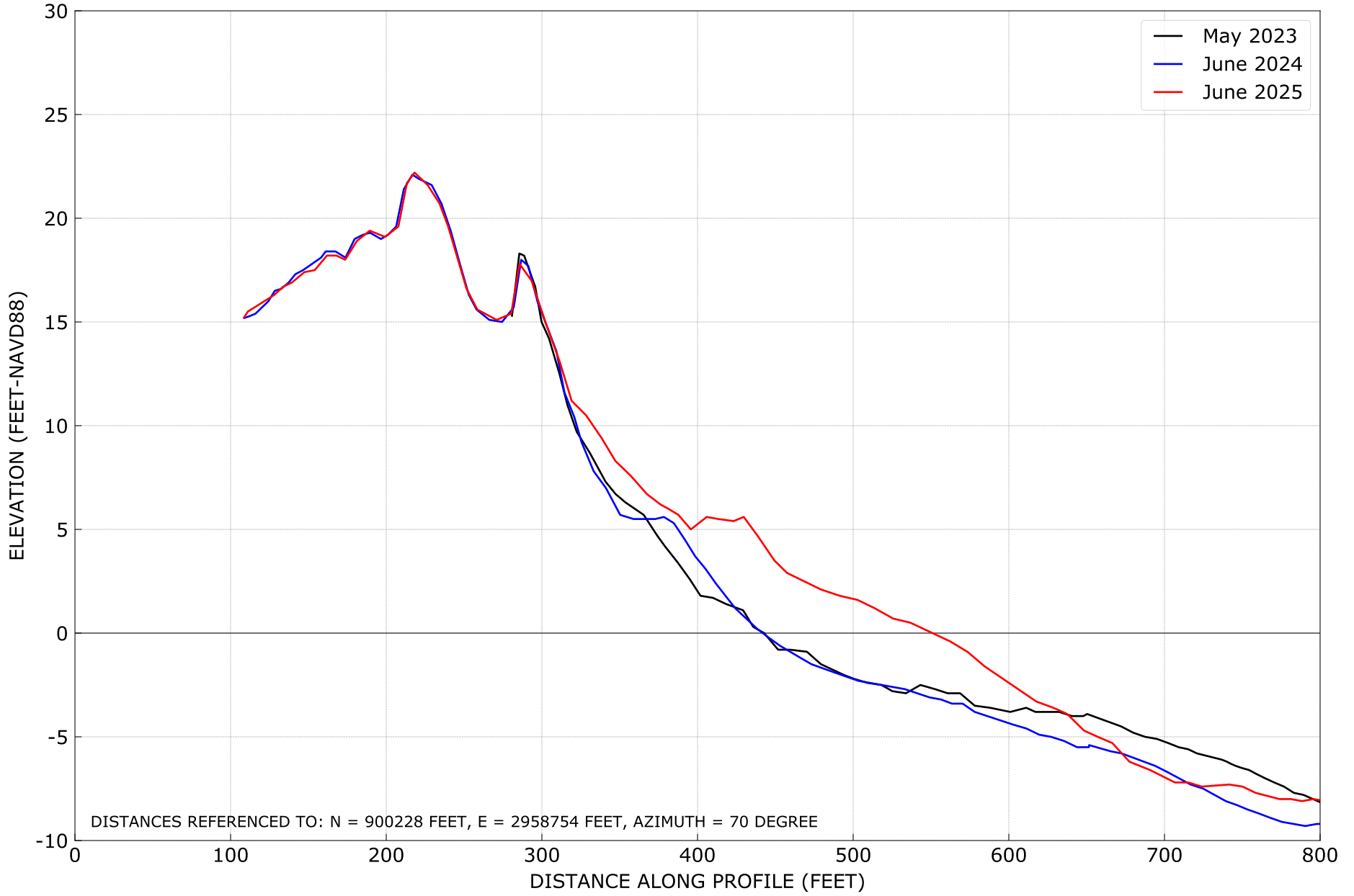
Duck 2025 Profile Plots
STATION:D-20



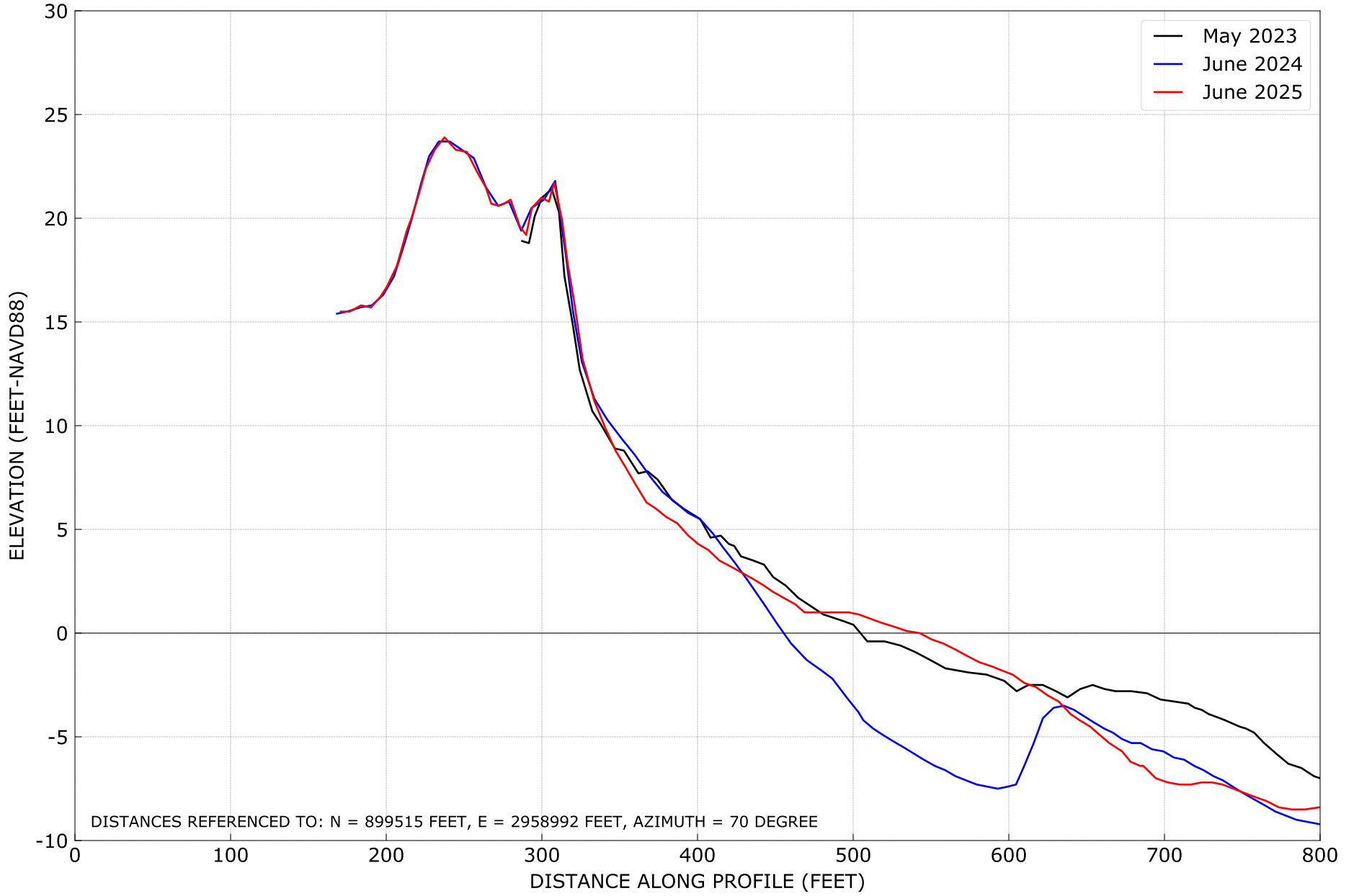
Duck 2025 Profile Plots
STATION:D-21



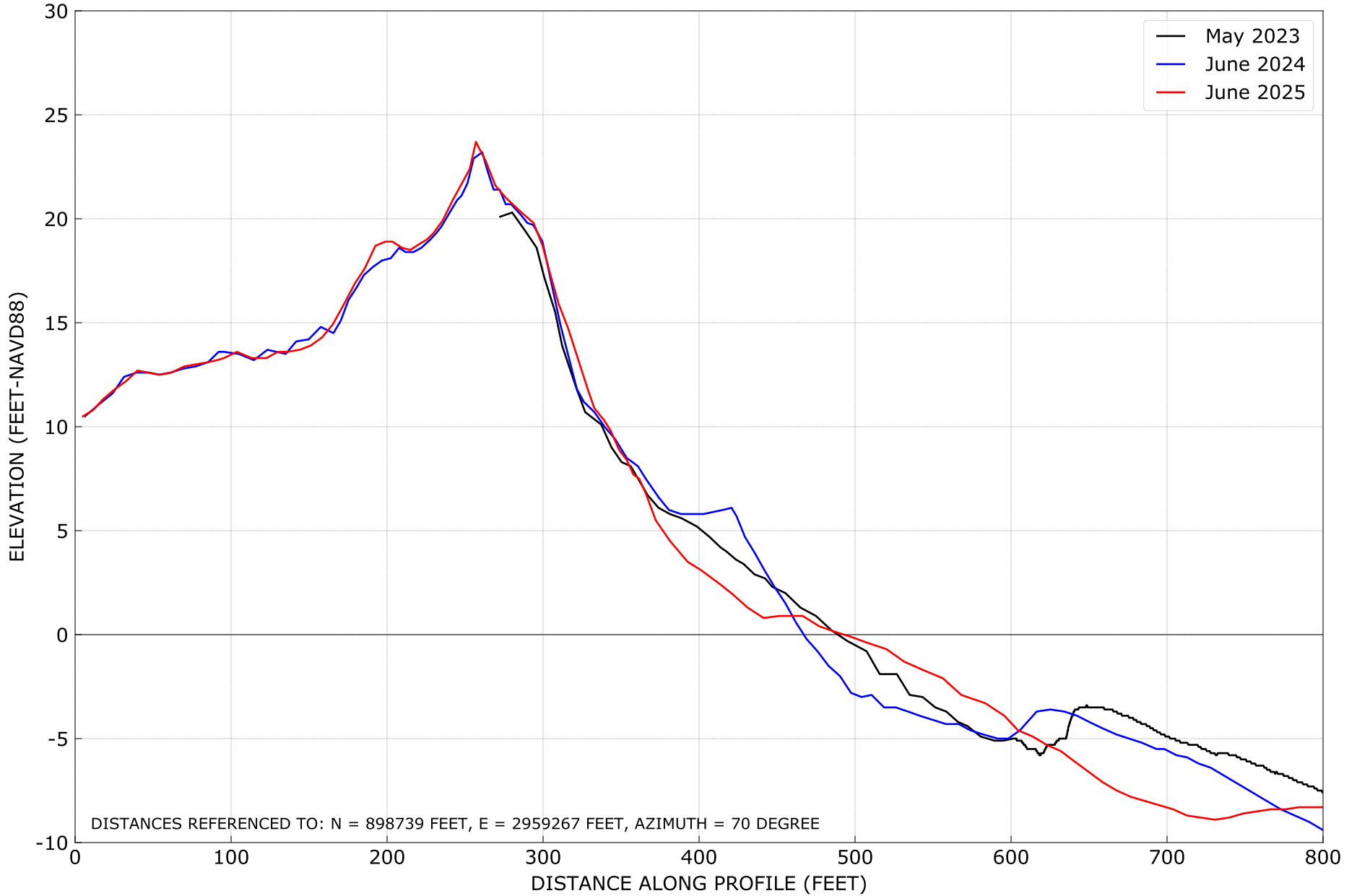
Duck 2025 Profile Plots
STATION:D-22



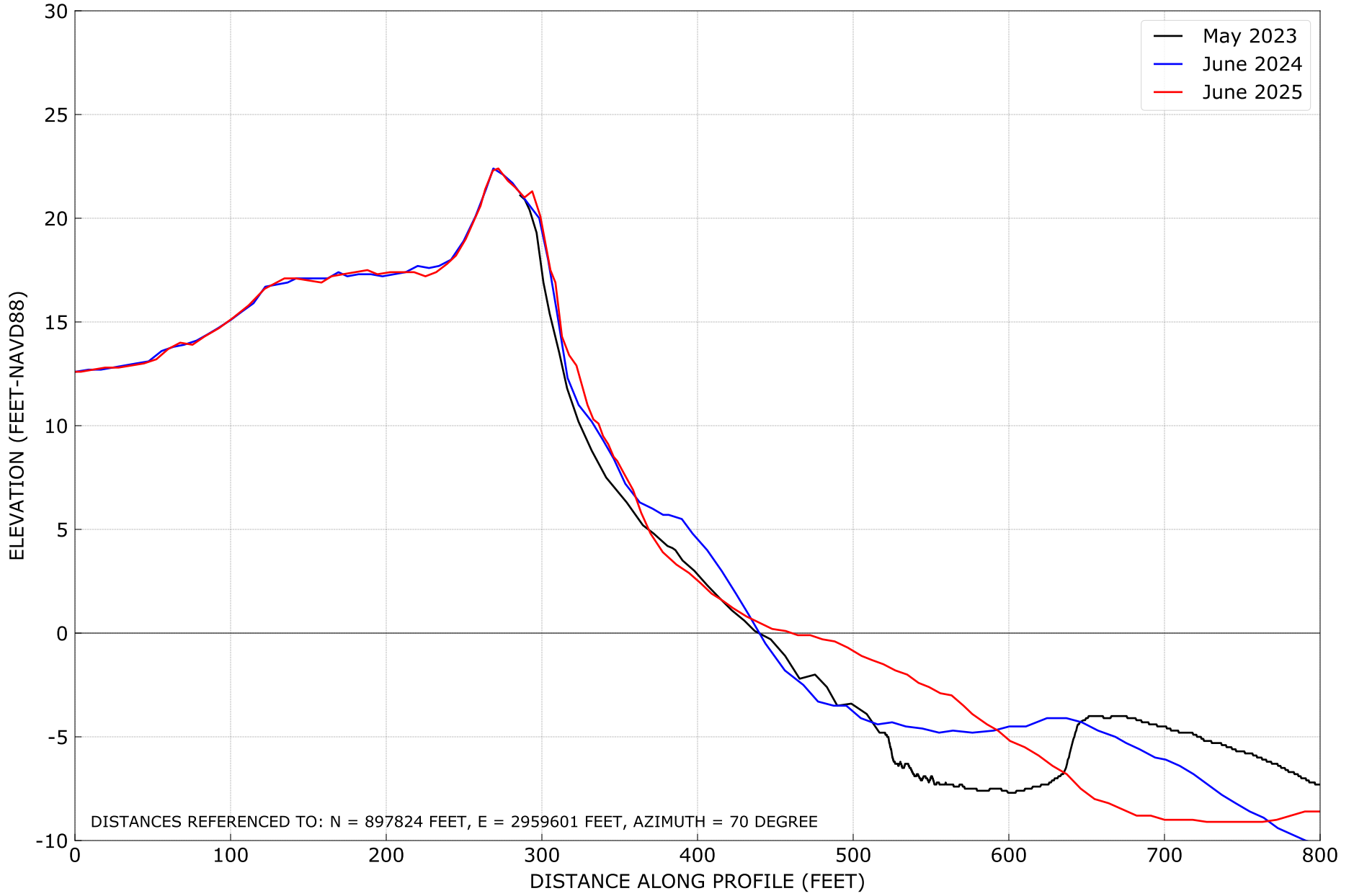
Duck 2025 Profile Plots
STATION:D-23



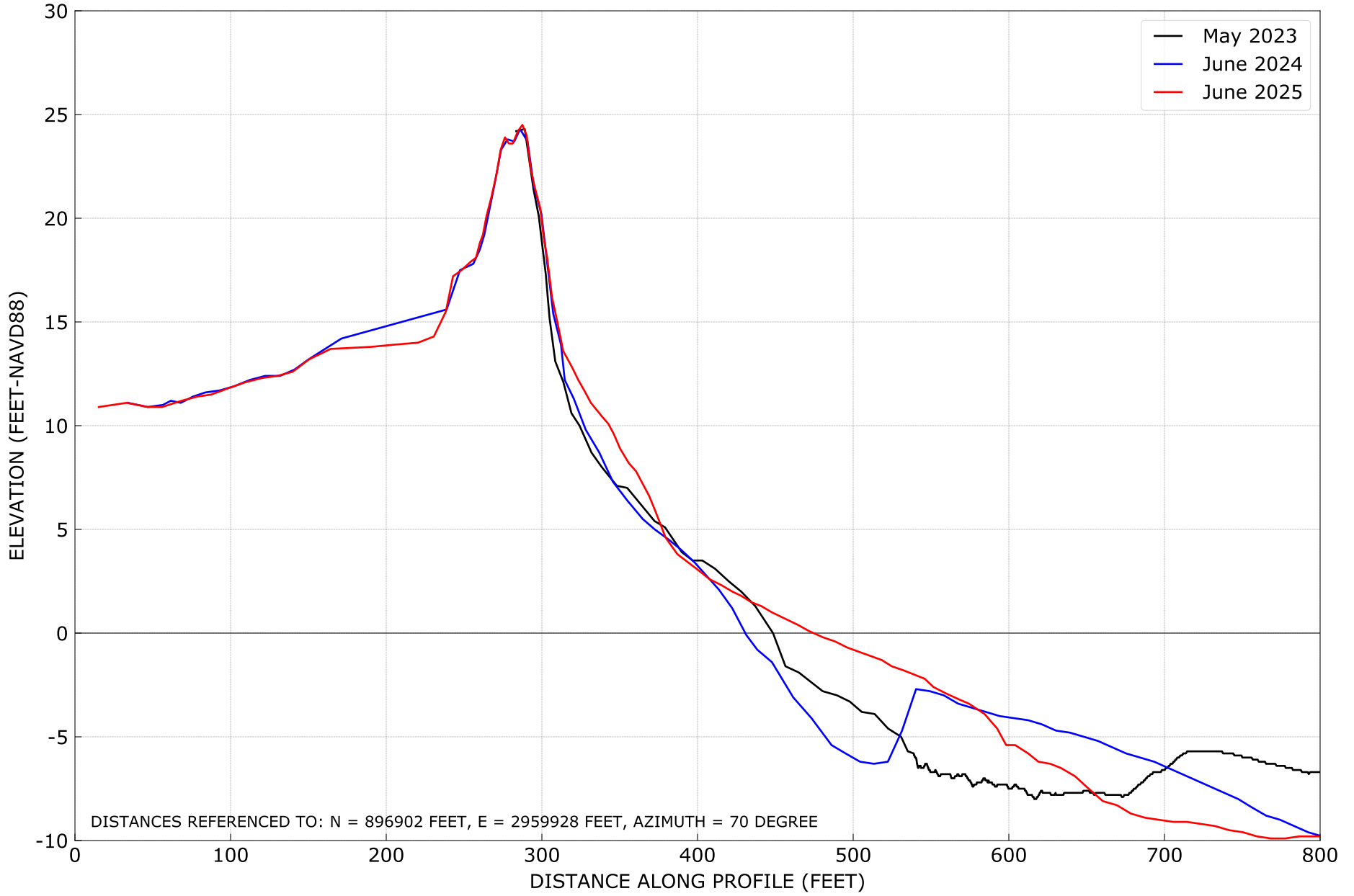
Duck 2025 Profile Plots
STATION:D-24



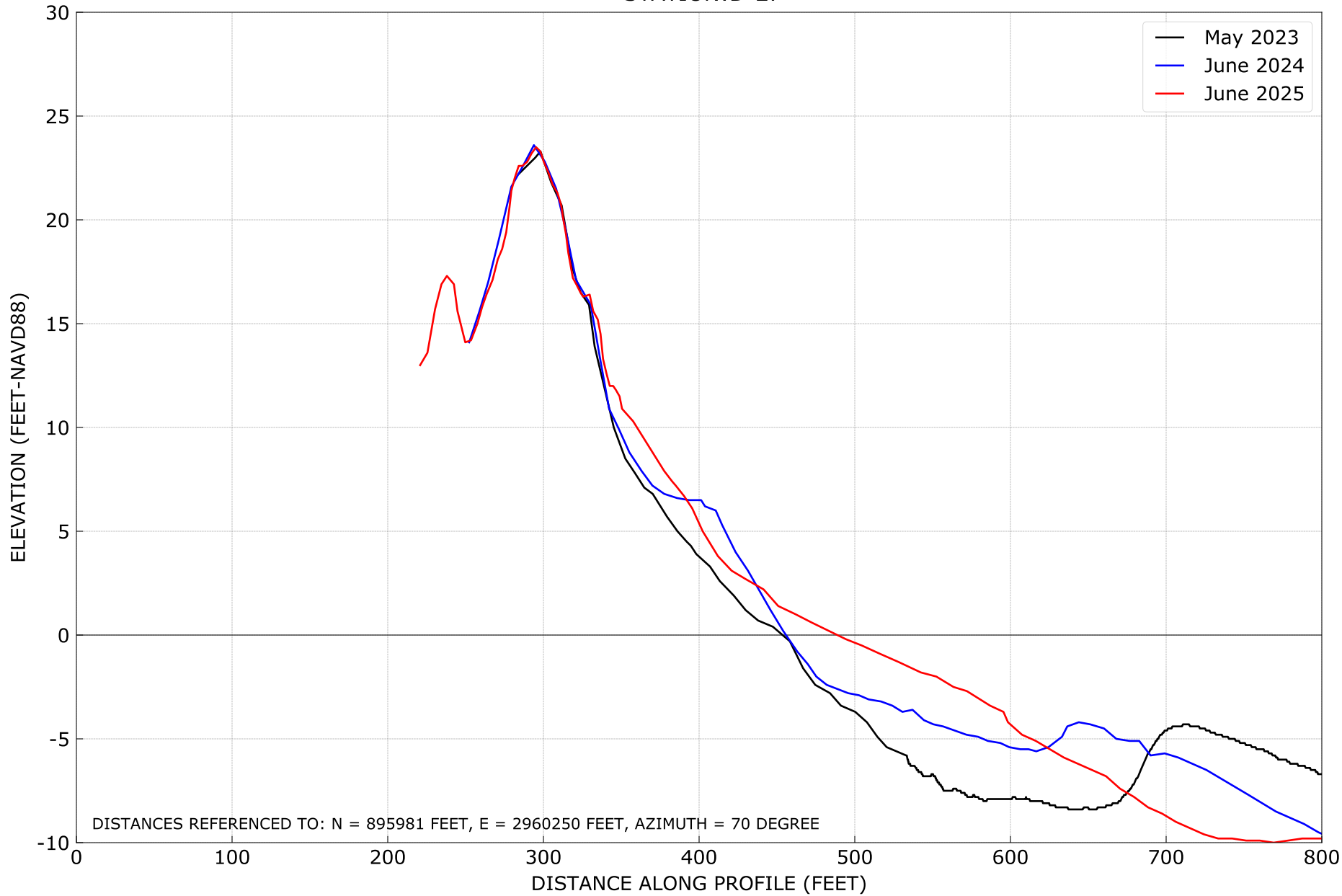
Duck 2025 Profile Plots
STATION:D-25



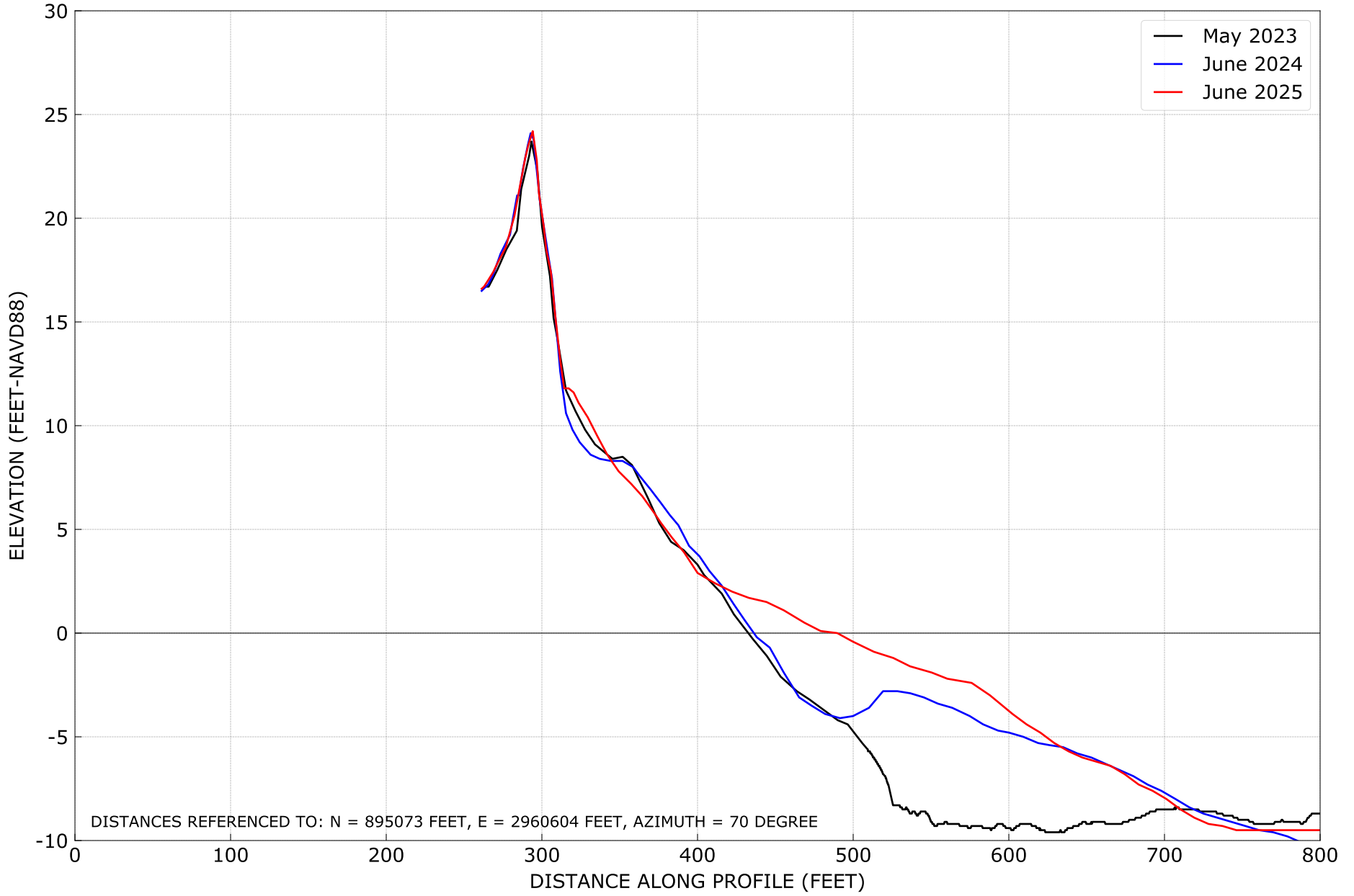
Duck 2025 Profile Plots
STATION:D-26



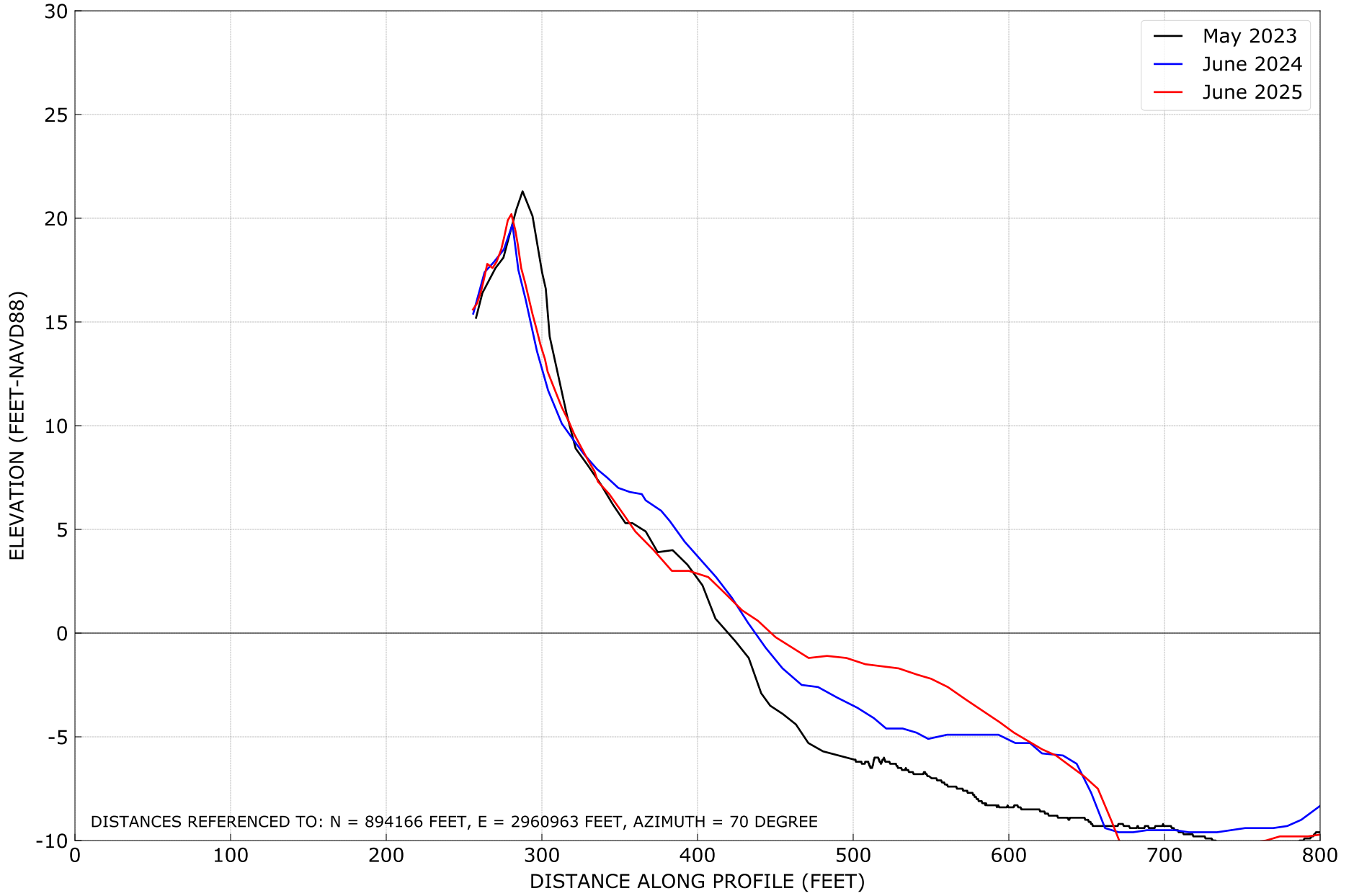
Duck 2025 Profile Plots
STATION:D-27



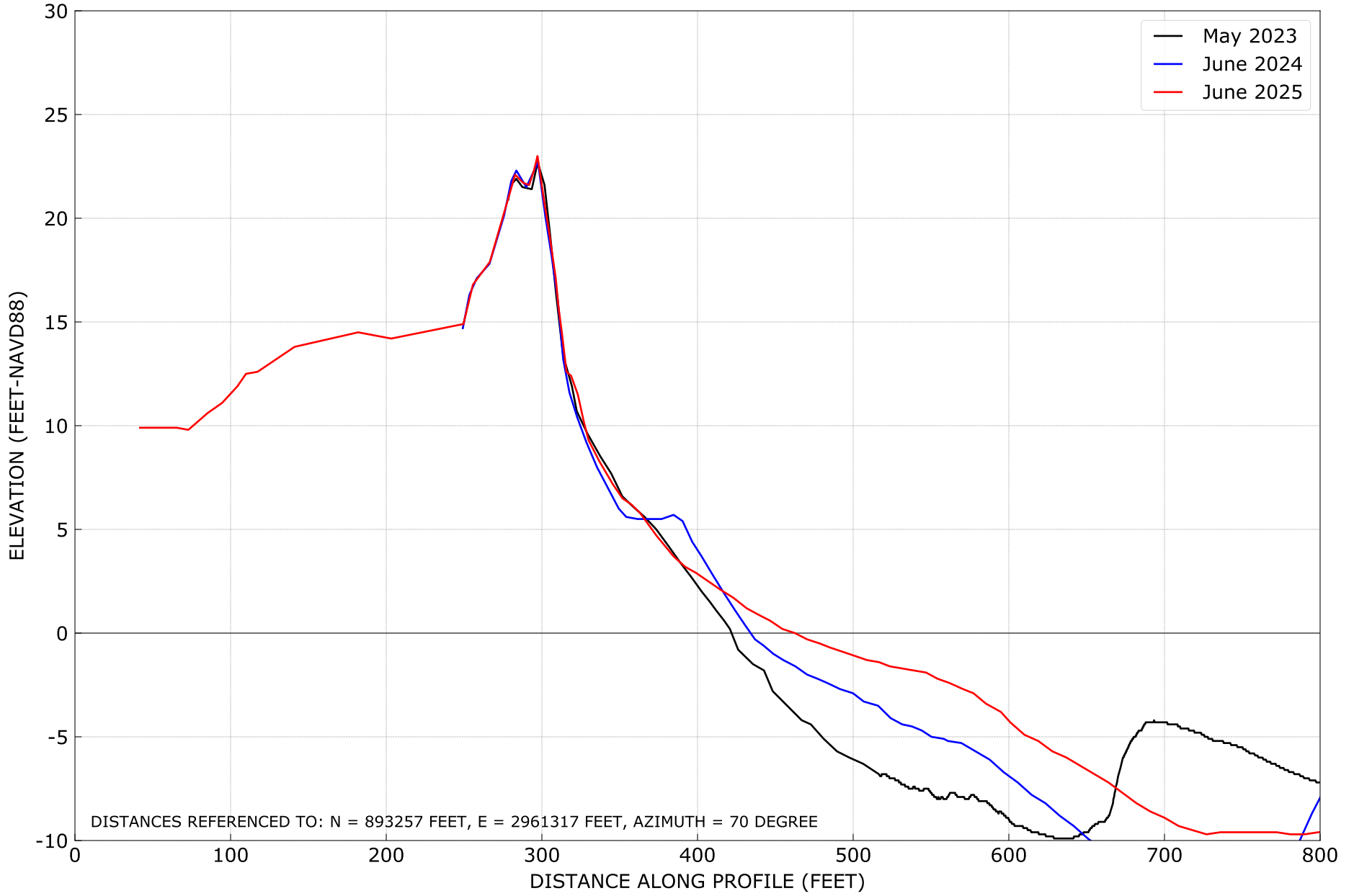
Duck 2025 Profile Plots
STATION:D-28



Duck 2025 Profile Plots
STATION:D-29

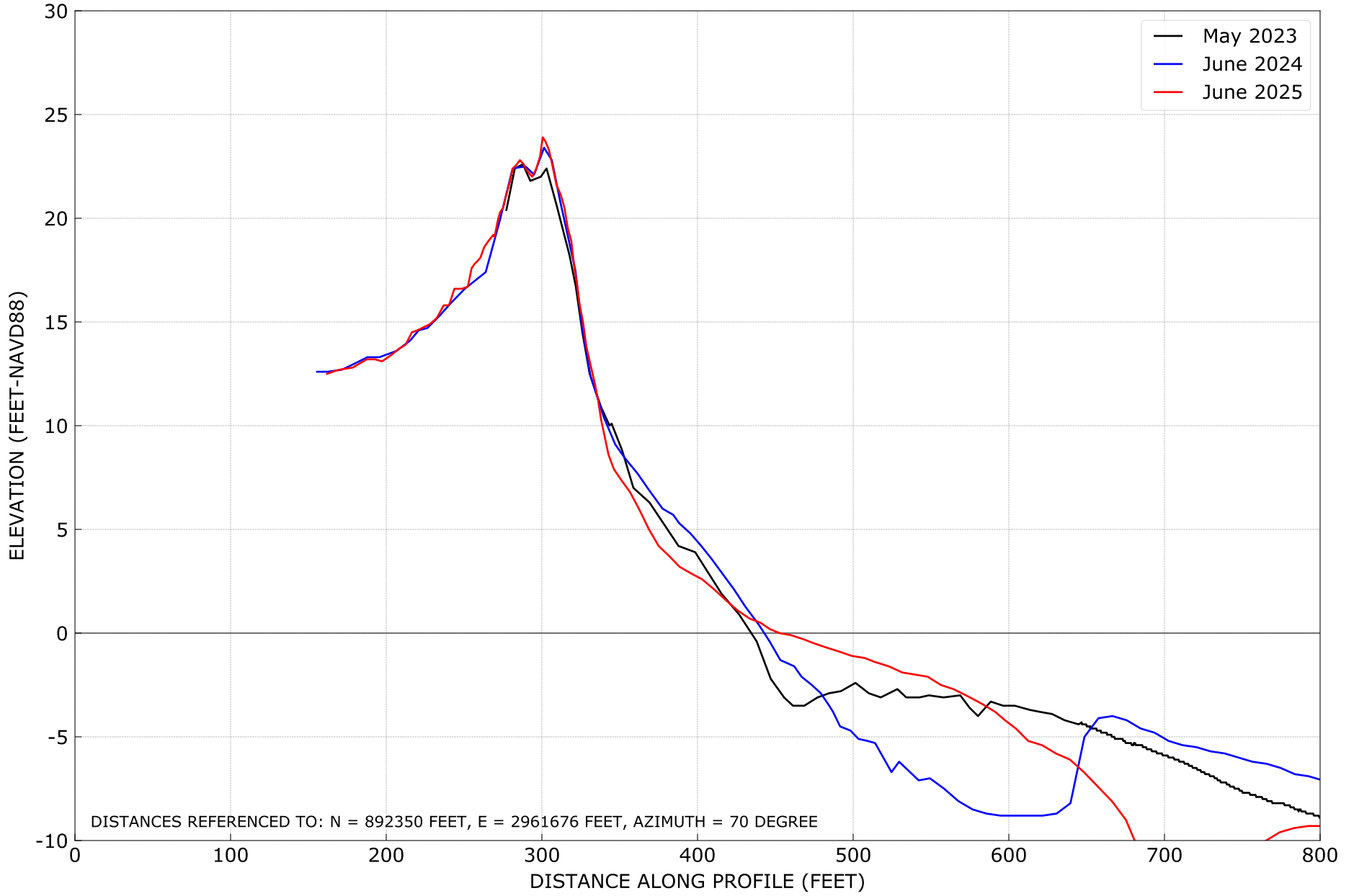


Duck 2025 Profile Plots
STATION:D-30

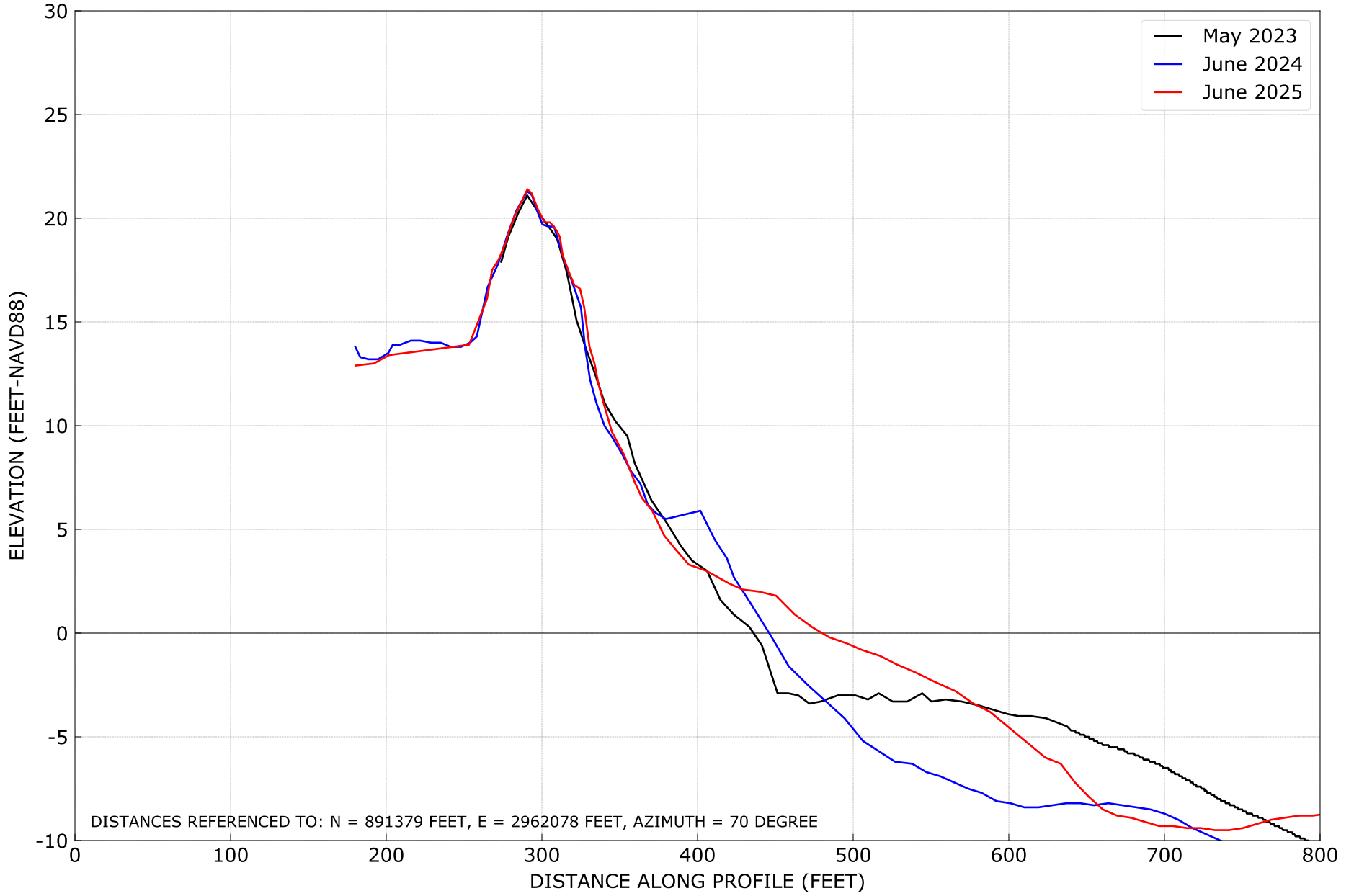


DISTANCES REFERENCED TO: N = 893257 FEET, E = 2961317 FEET, AZIMUTH = 70 DEGREE

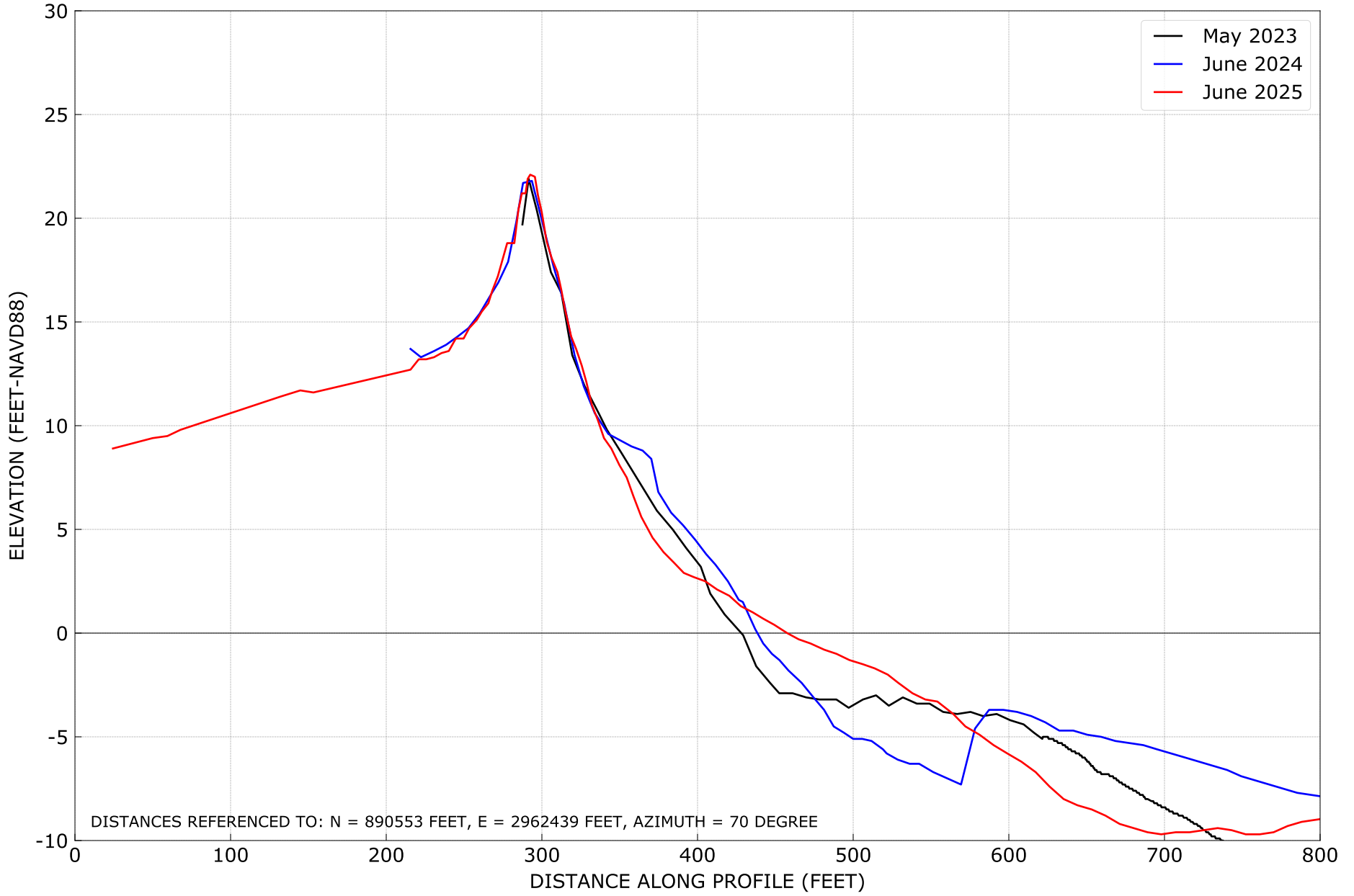
Duck 2025 Profile Plots
STATION:D-31



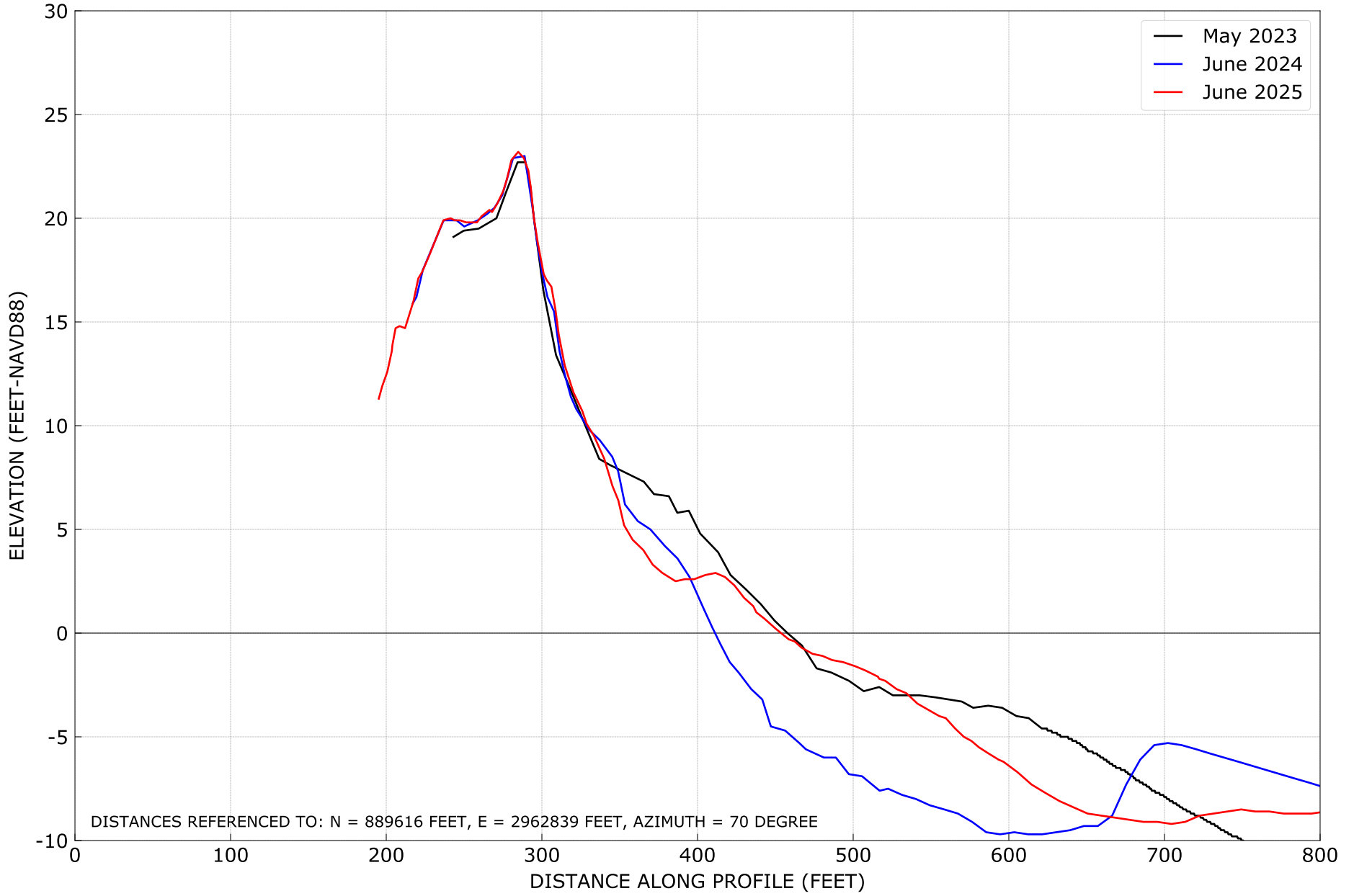
Duck 2025 Profile Plots
STATION:D-32

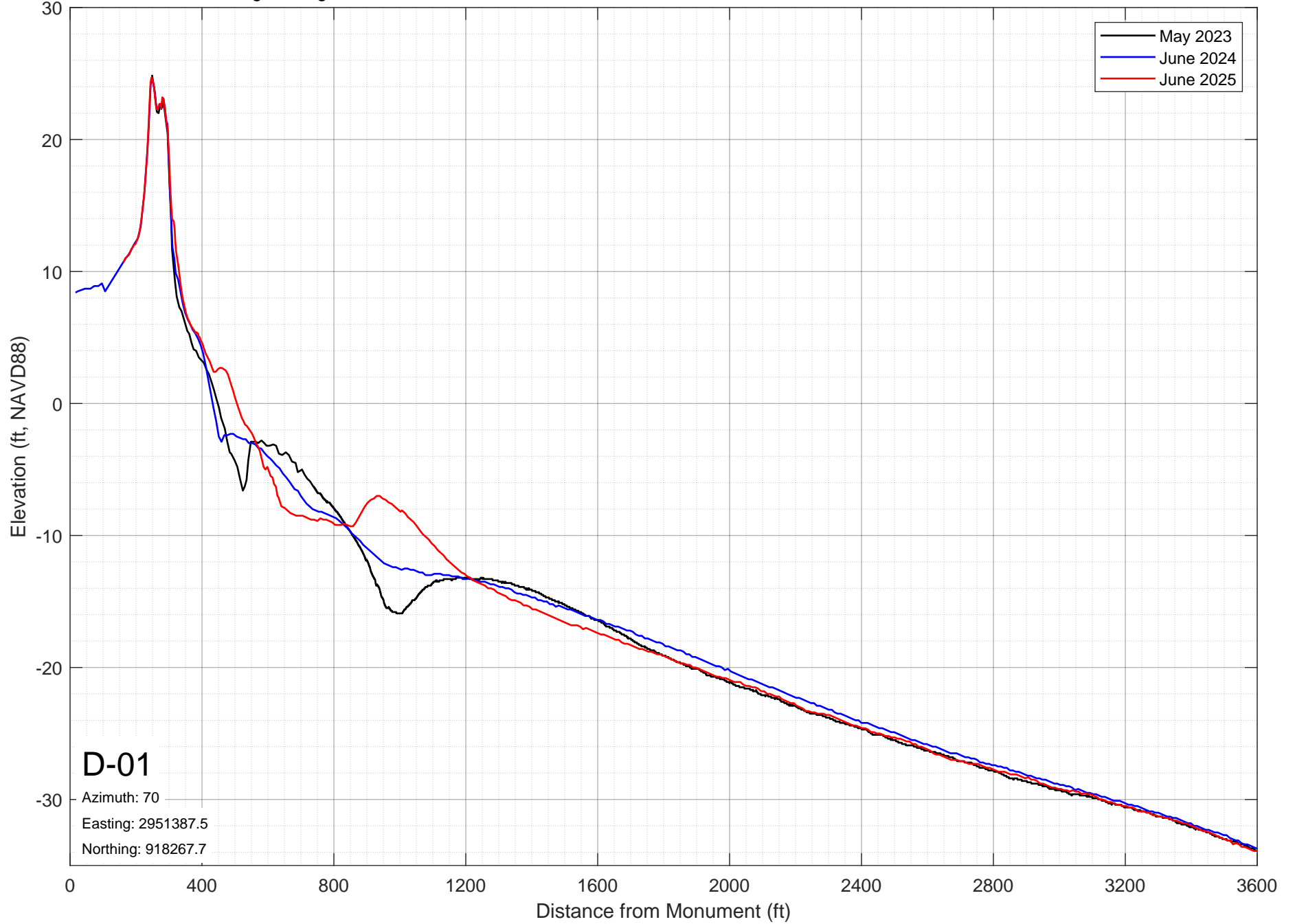


Duck 2025 Profile Plots
STATION:D-33



Duck 2025 Profile Plots
STATION:D-34





D-01

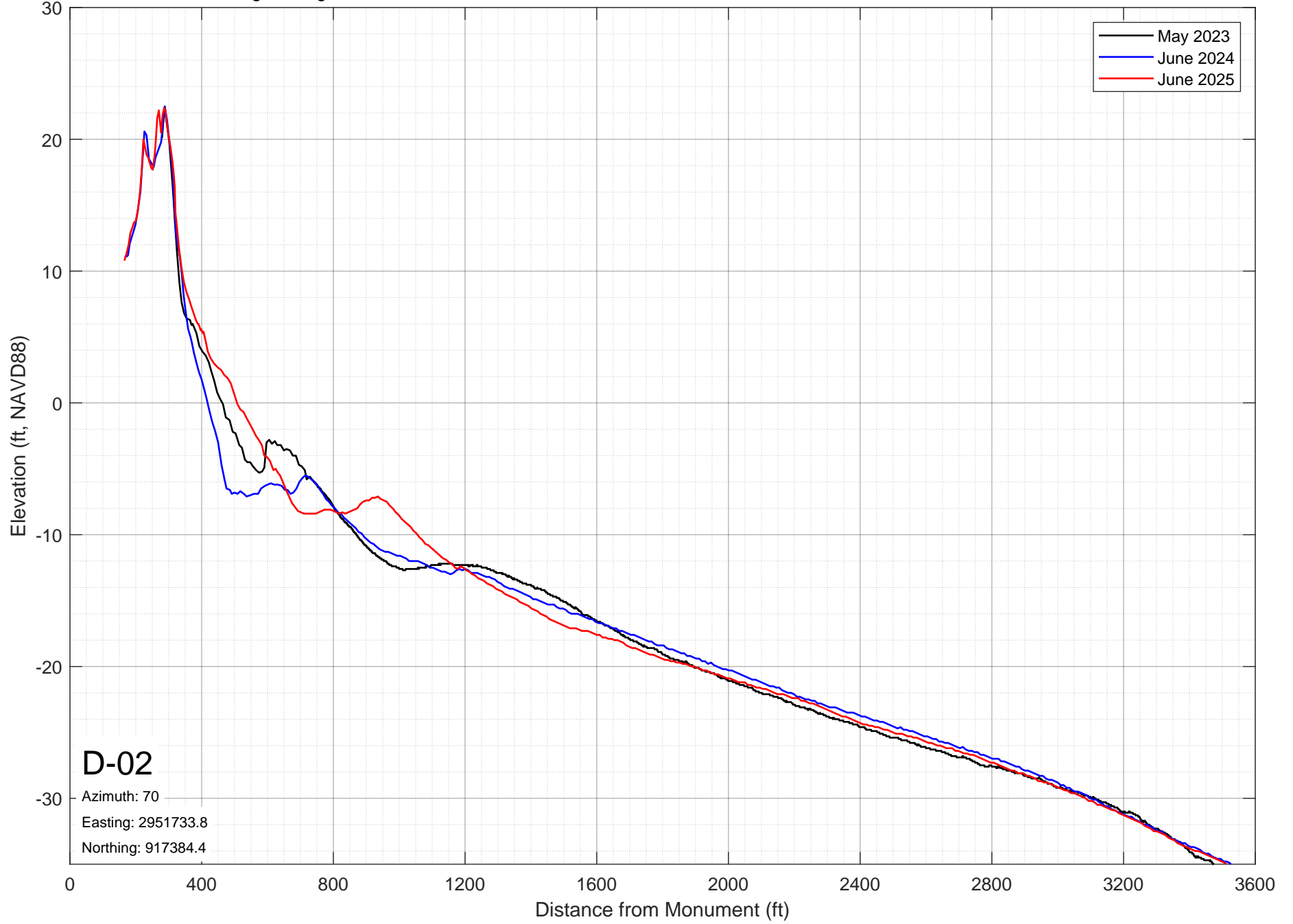
Azimuth: 70

Easting: 2951387.5

Northing: 918267.7

Coastal Protection Engineering

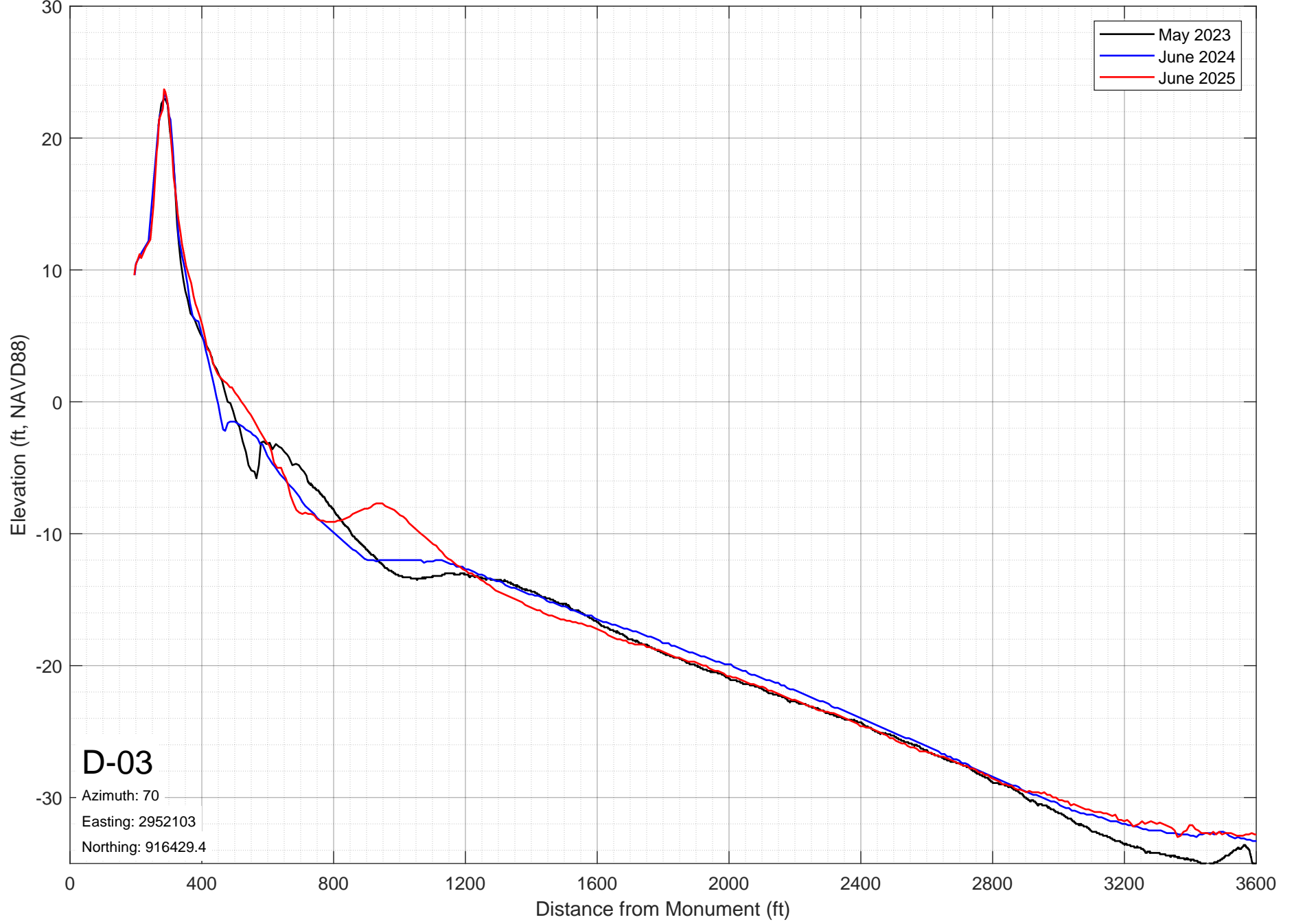
Duck, NC



— May 2023
— June 2024
— June 2025

D-02

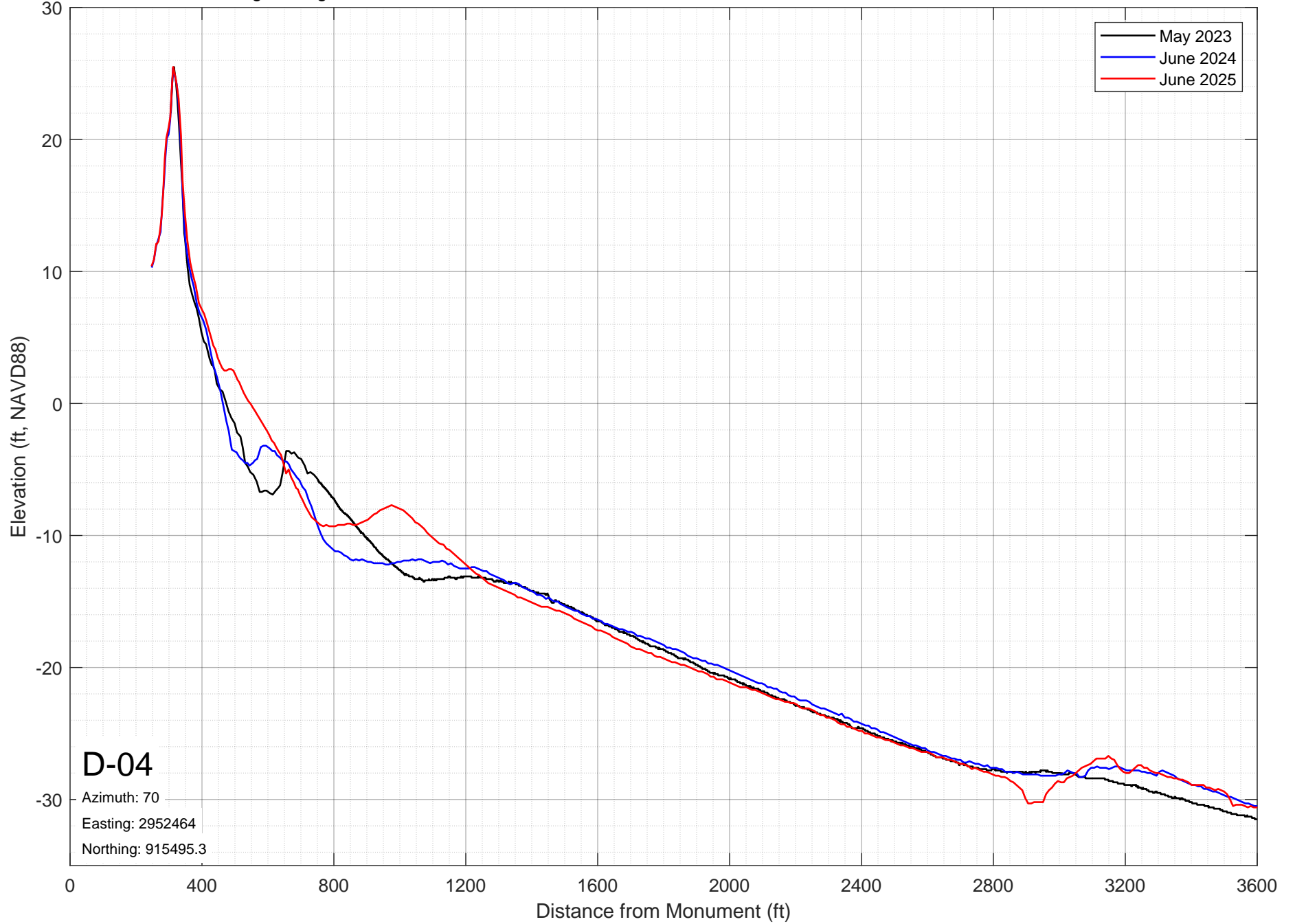
Azimuth: 70
Easting: 2951733.8
Northing: 917384.4



— May 2023
— June 2024
— June 2025

D-03

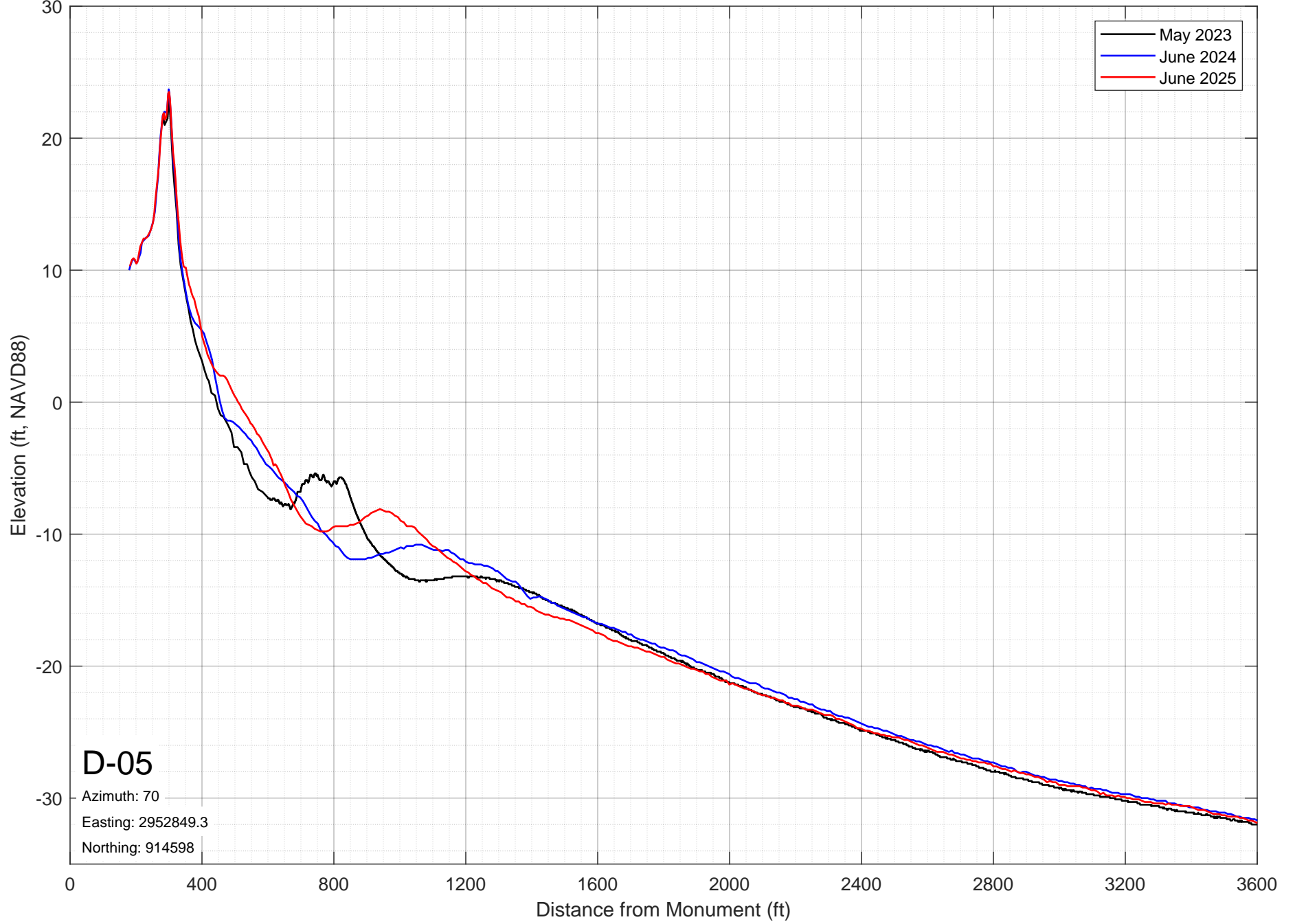
Azimuth: 70
Easting: 2952103
Northing: 916429.4



— May 2023
— June 2024
— June 2025

D-04

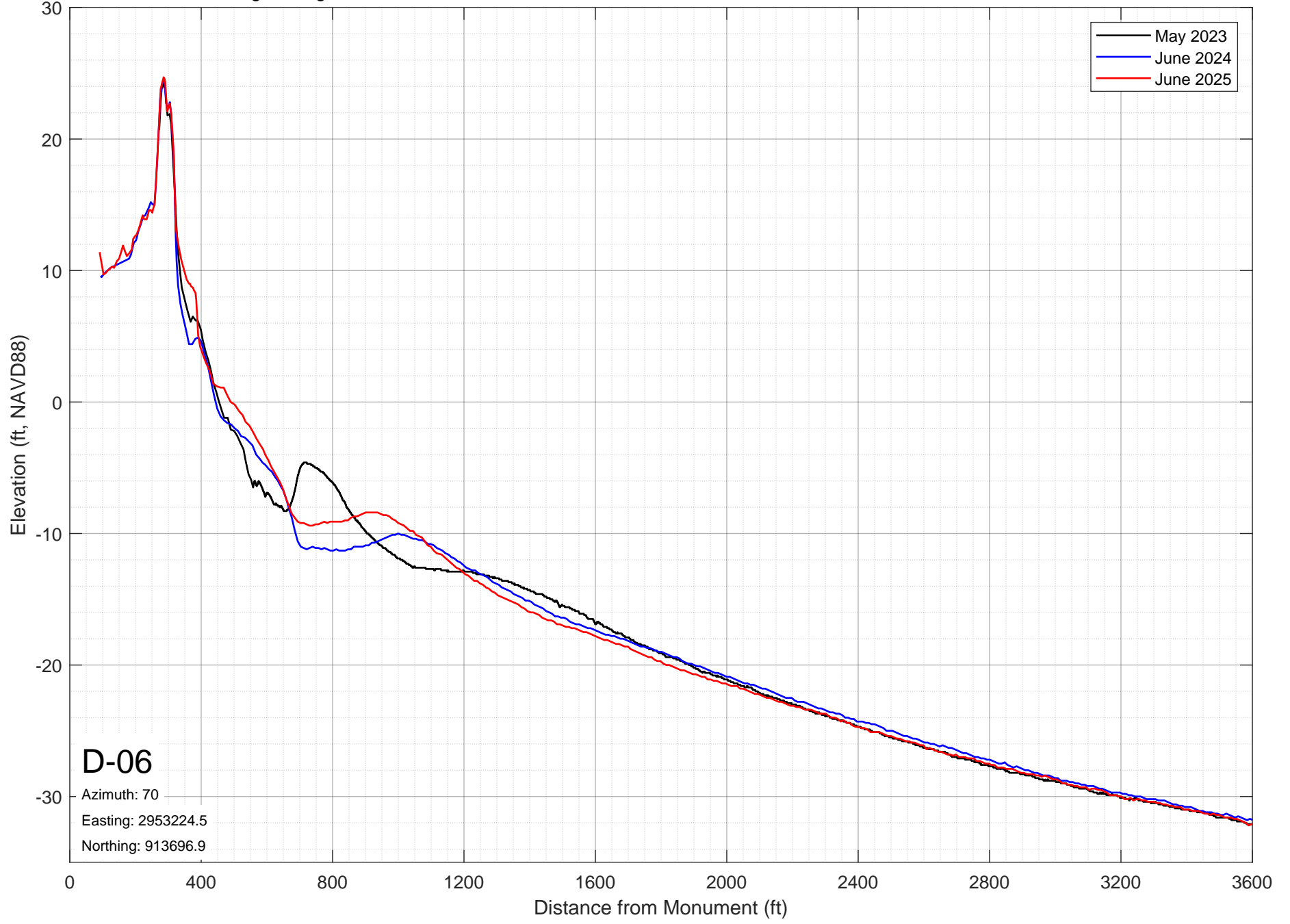
Azimuth: 70
Easting: 2952464
Northing: 915495.3



— May 2023
— June 2024
— June 2025

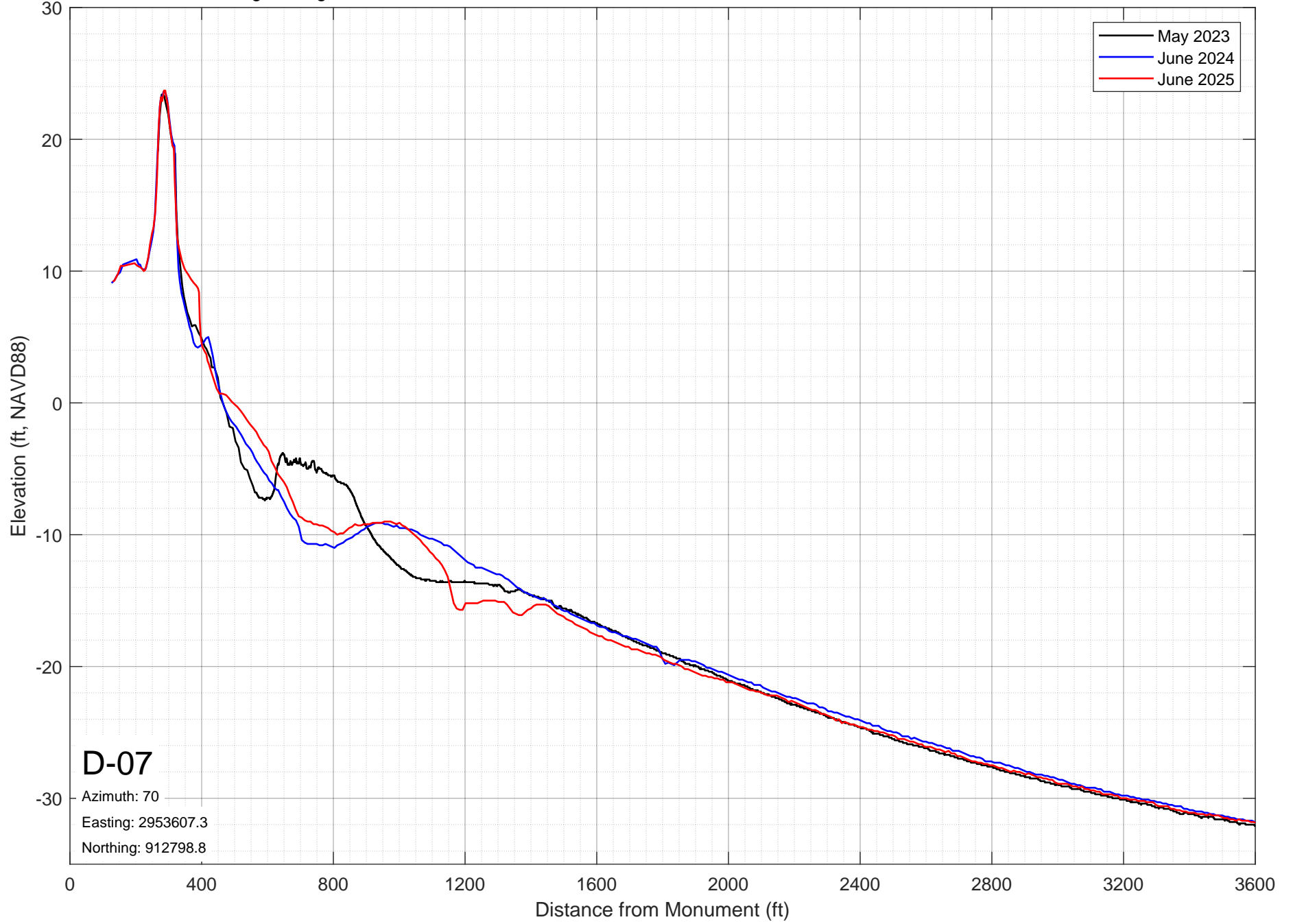
D-05

Azimuth: 70
Easting: 2952849.3
Northing: 914598



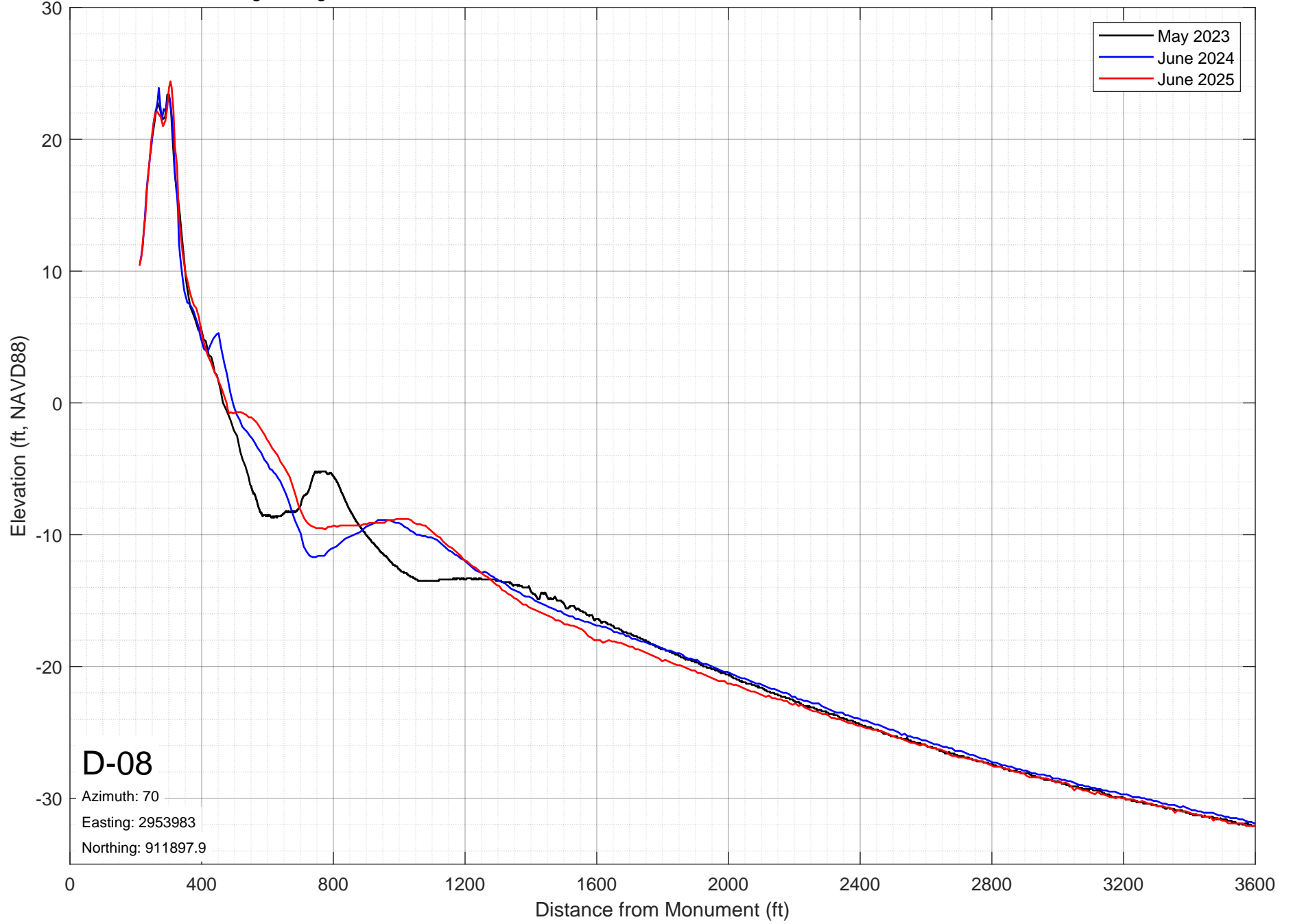
D-06

Azimuth: 70
Easting: 2953224.5
Northing: 913696.9



D-07

Azimuth: 70
Easting: 2953607.3
Northing: 912798.8

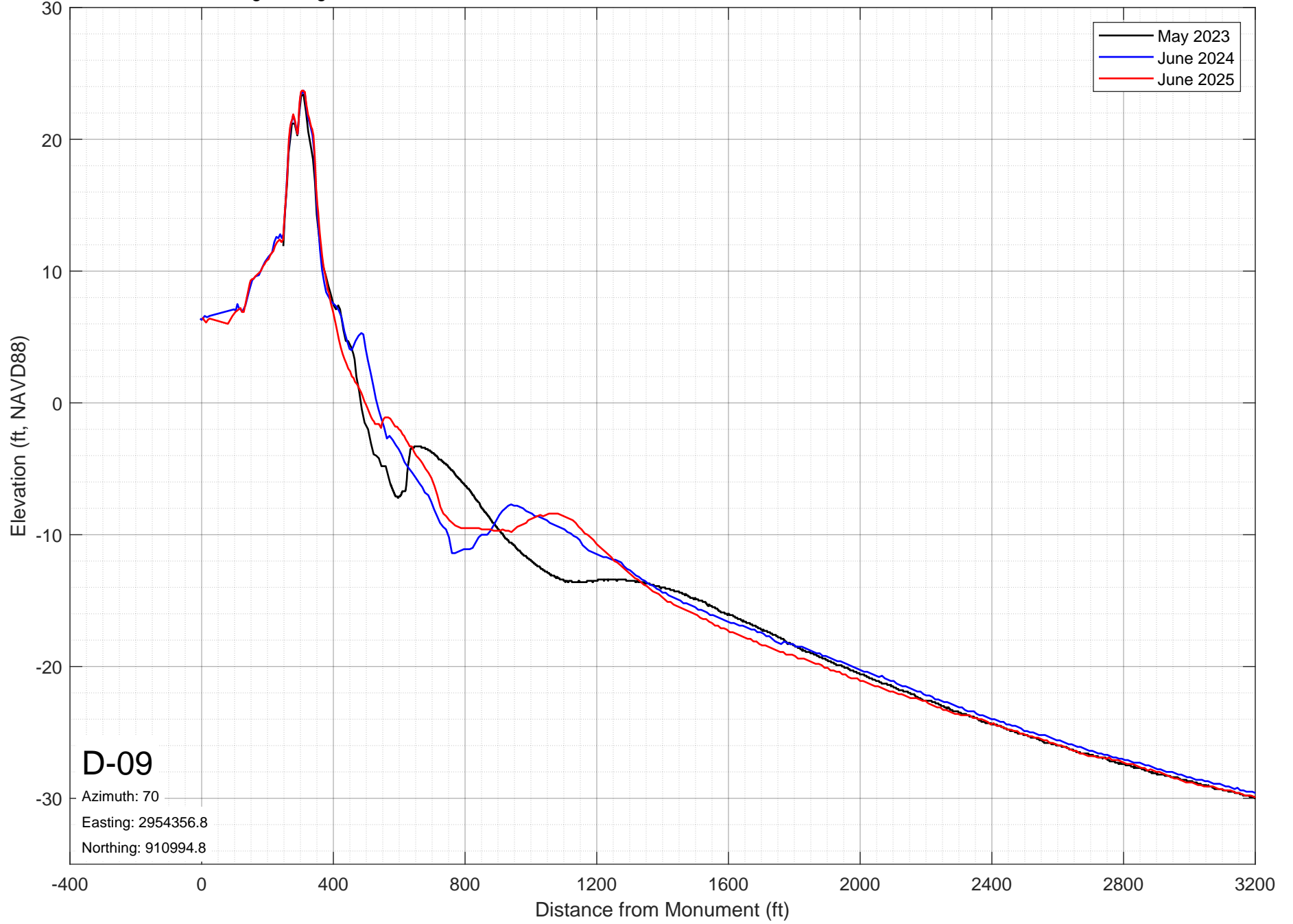


— May 2023
— June 2024
— June 2025

D-08
Azimuth: 70
Easting: 2953983
Northing: 911897.9

Coastal Protection Engineering

Duck, NC



D-09

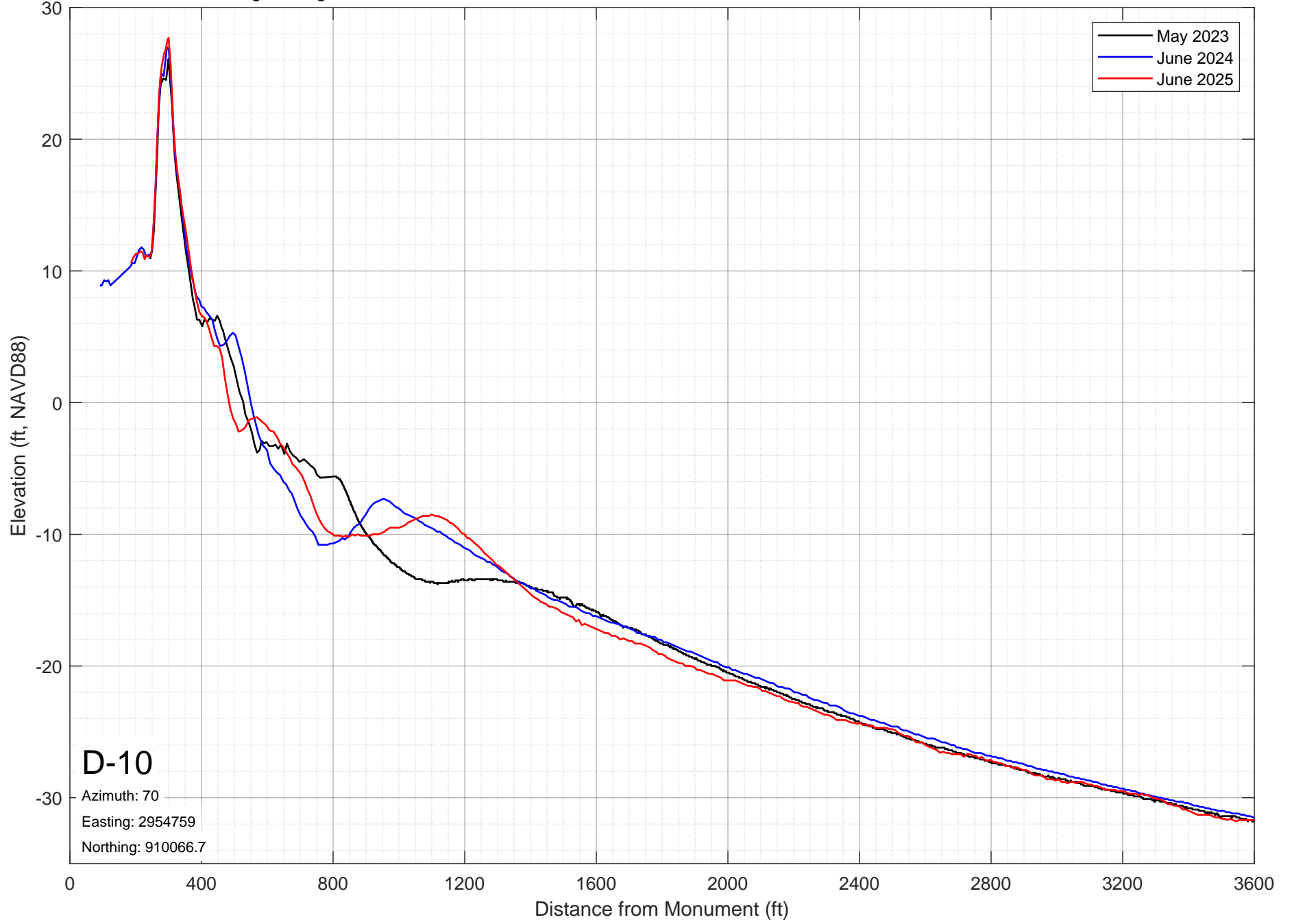
Azimuth: 70

Easting: 2954356.8

Northing: 910994.8

Coastal Protection Engineering

Duck, NC



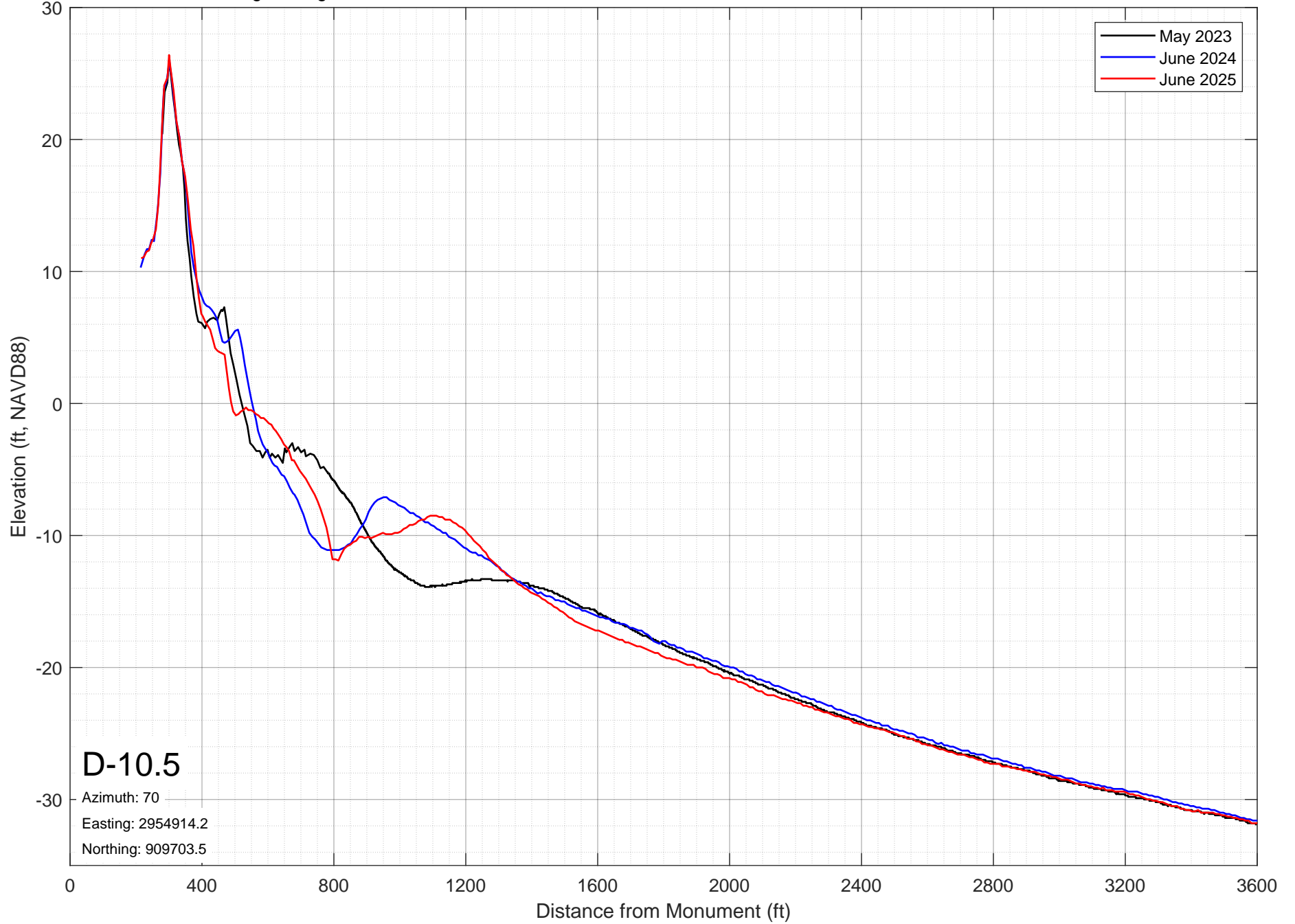
— May 2023
— June 2024
— June 2025

D-10

Azimuth: 70
Easting: 2954759
Northing: 910066.7

Coastal Protection Engineering

Duck, NC

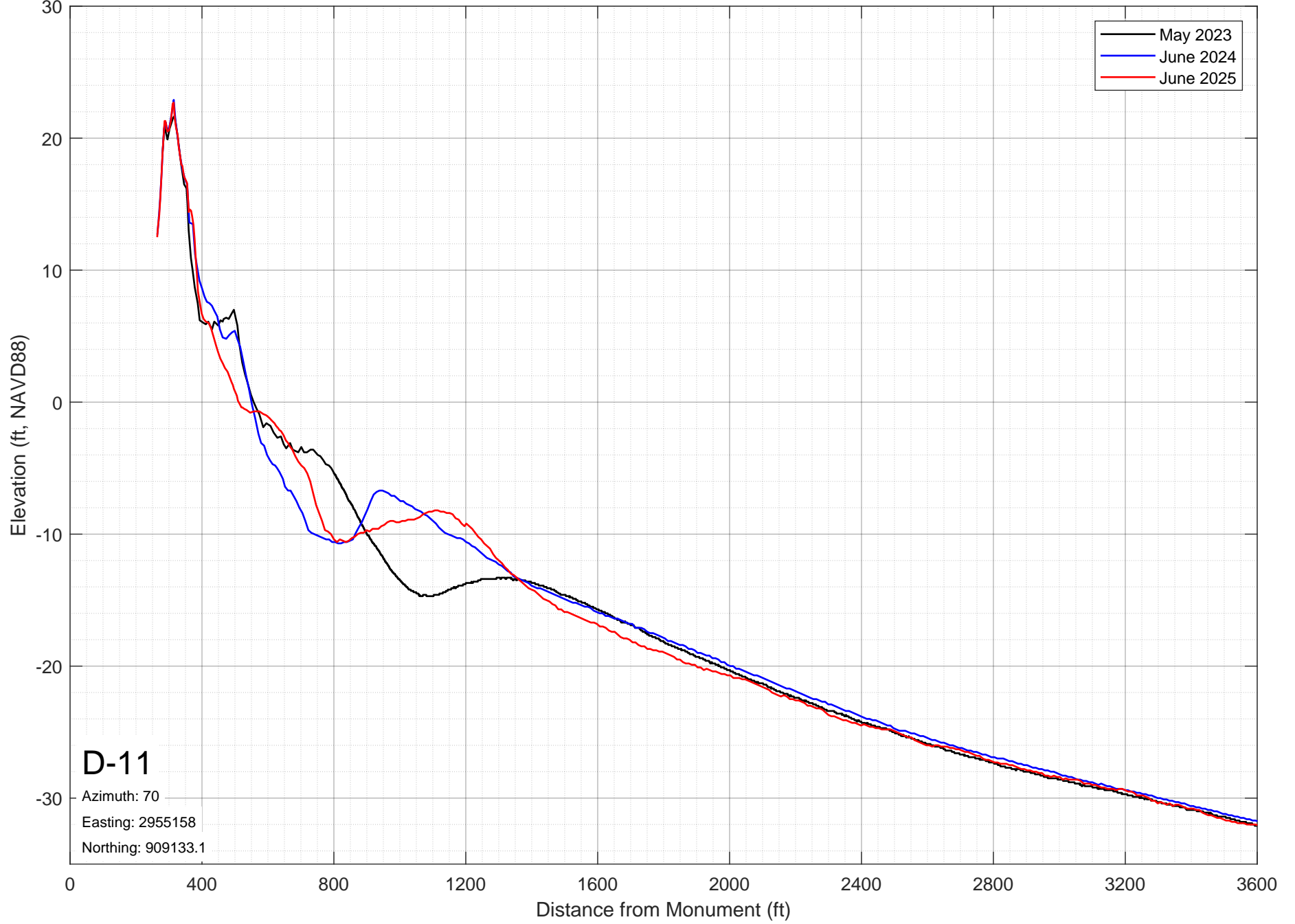


D-10.5

Azimuth: 70

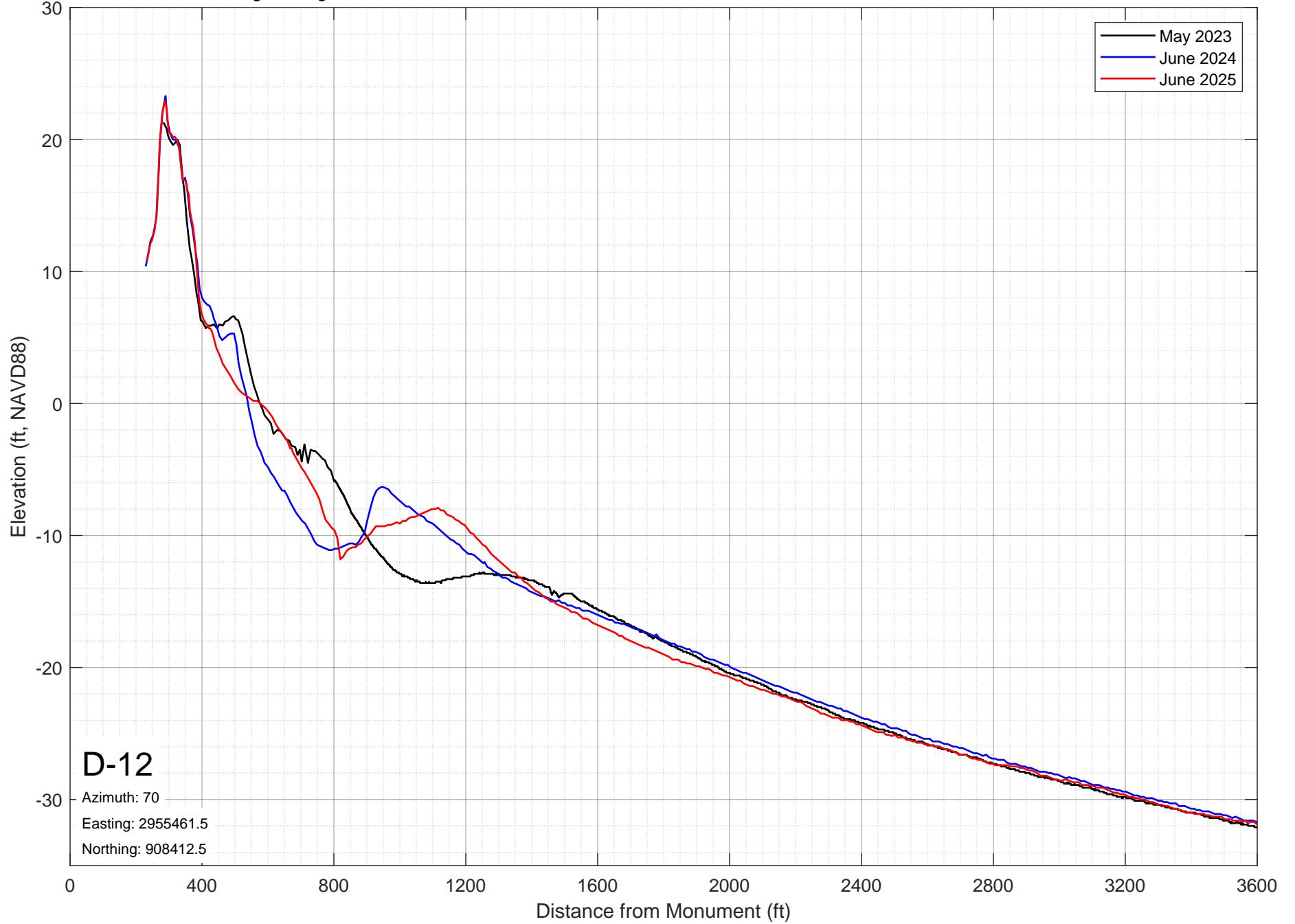
Easting: 2954914.2

Northing: 909703.5



D-11

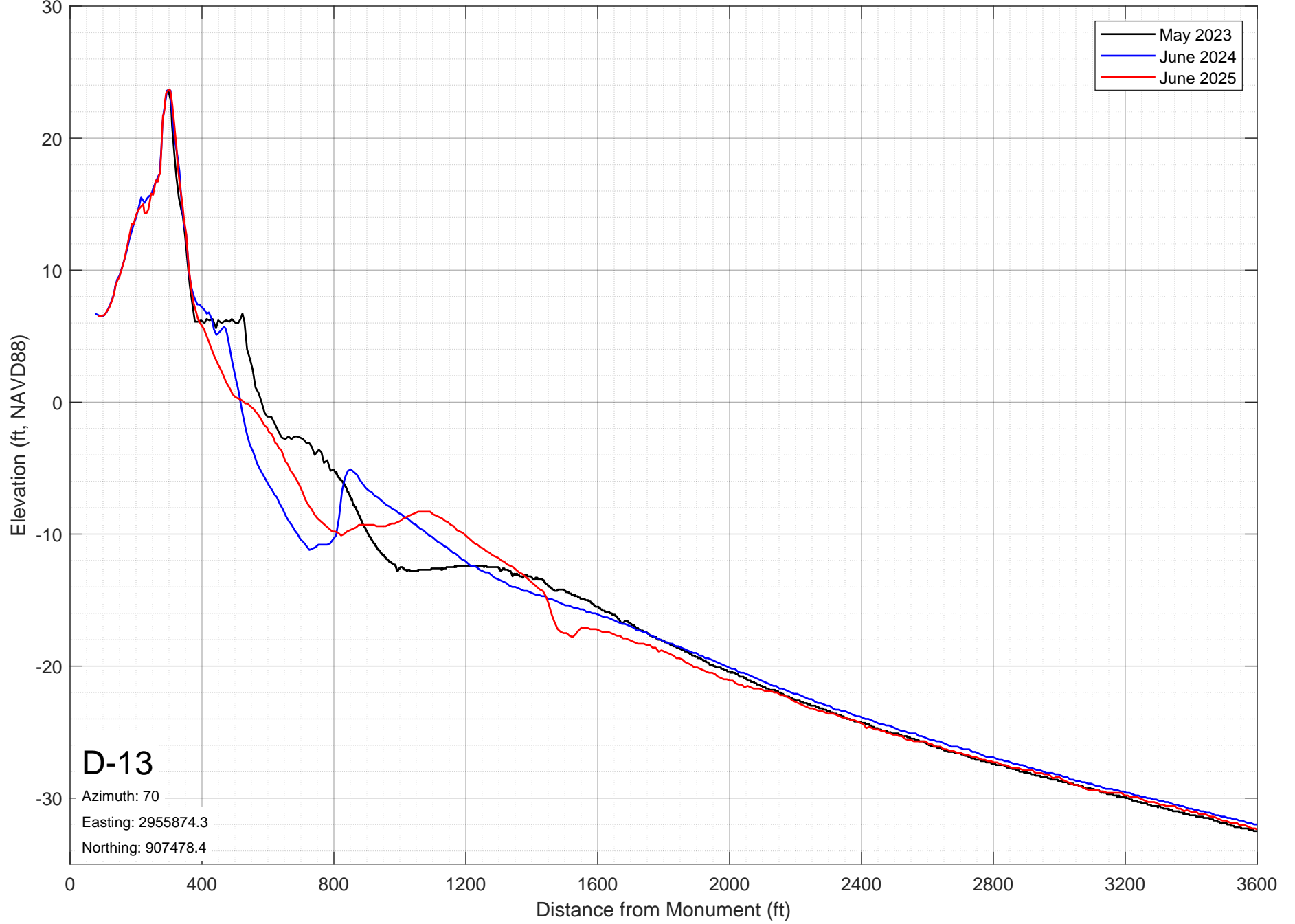
Azimuth: 70
Easting: 2955158
Northing: 909133.1



— May 2023
— June 2024
— June 2025

D-12

Azimuth: 70
Easting: 2955461.5
Northing: 908412.5



D-13

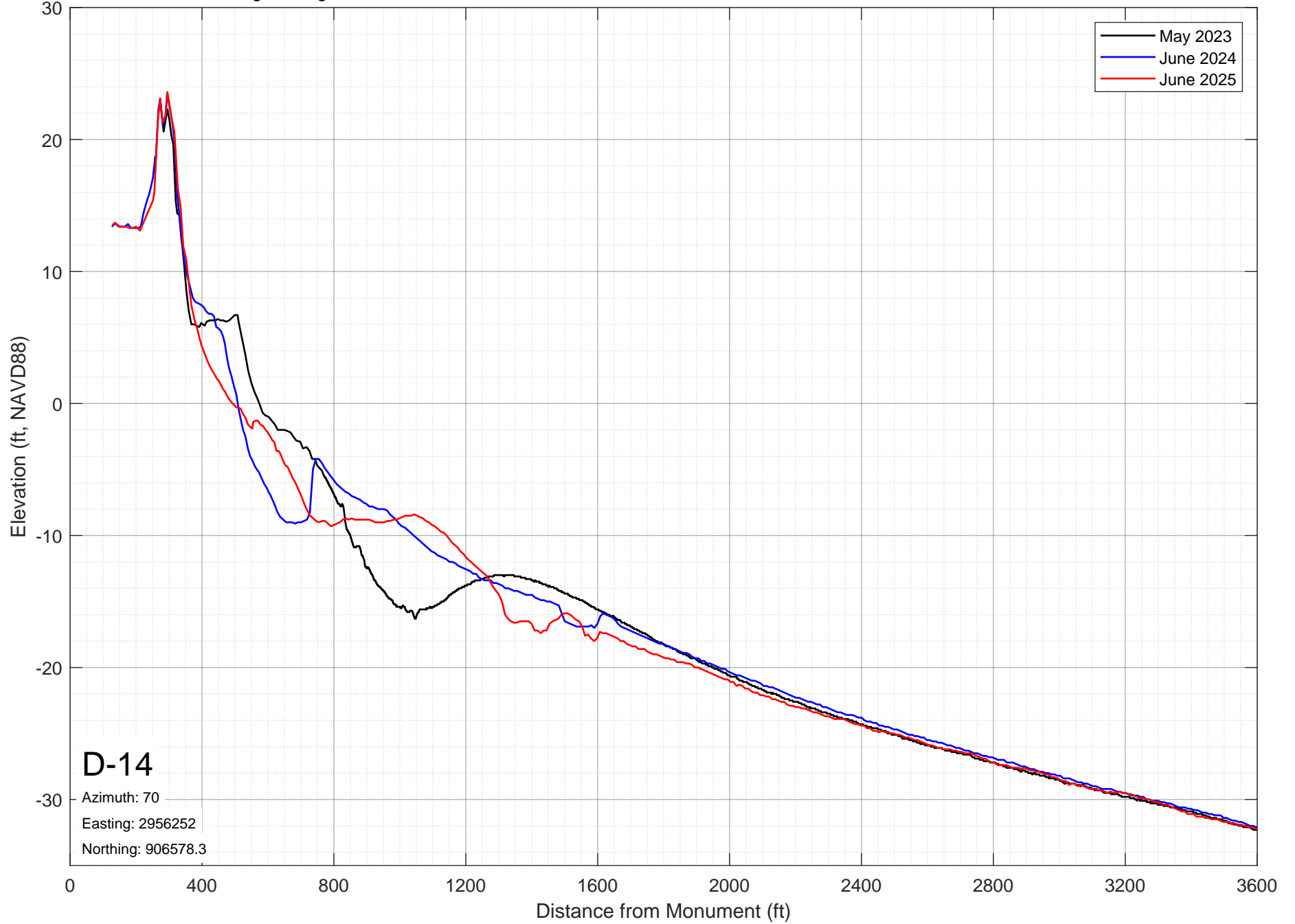
Azimuth: 70

Easting: 2955874.3

Northing: 907478.4

Coastal Protection Engineering

Duck, NC



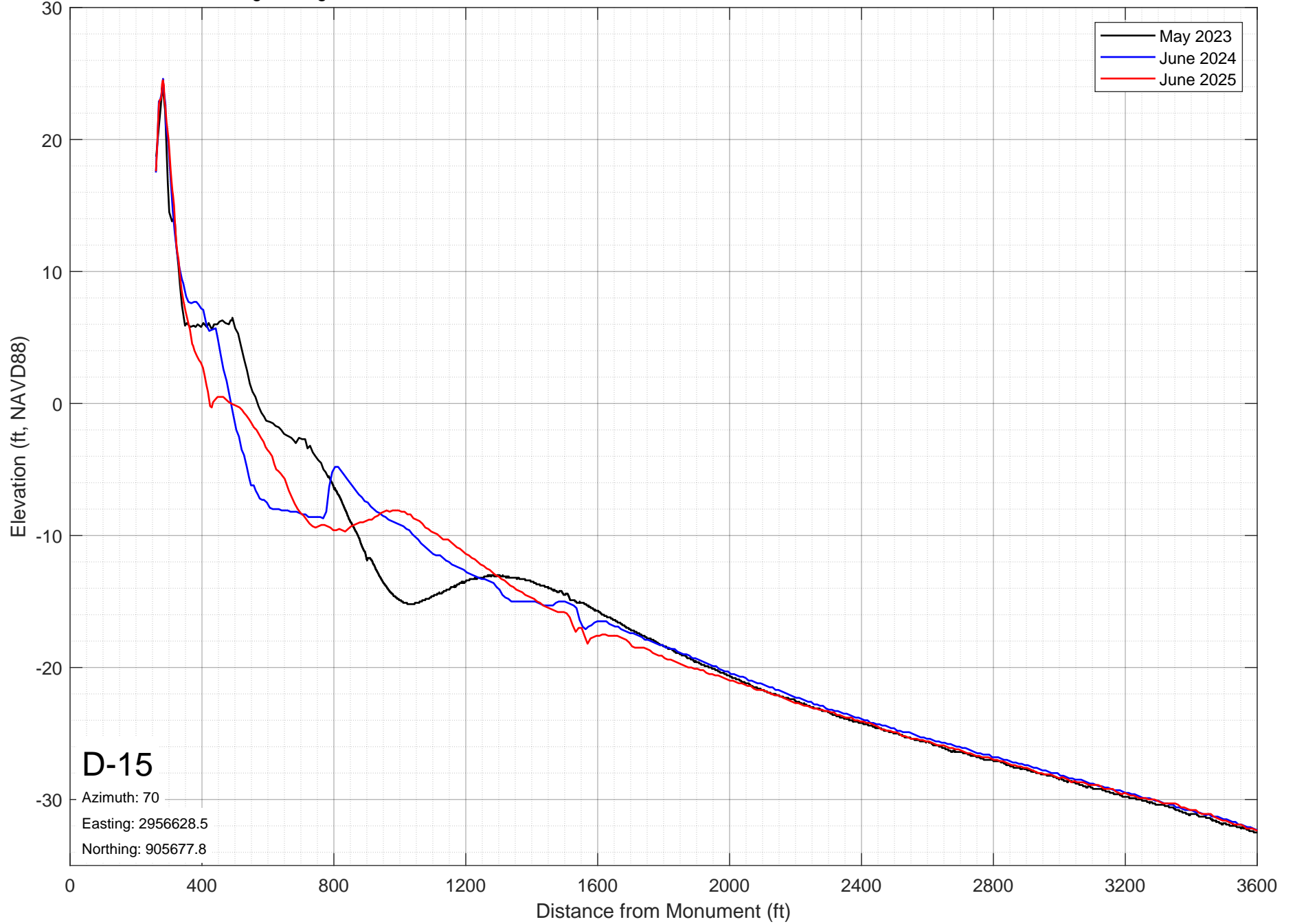
— May 2023
— June 2024
— June 2025

D-14

Azimuth: 70
Easting: 2956252
Northing: 906578.3

Coastal Protection Engineering

Duck, NC



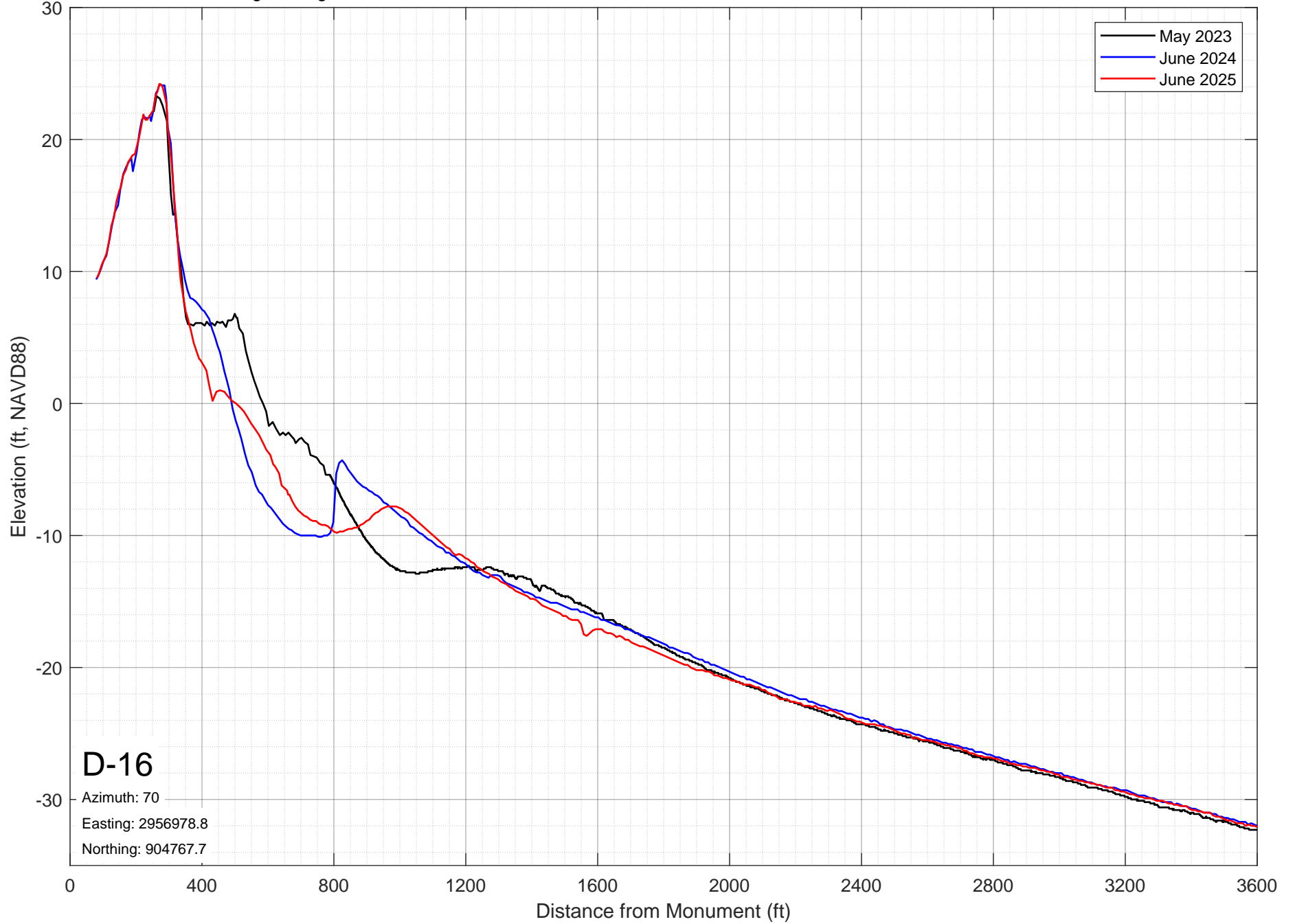
— May 2023
— June 2024
— June 2025

D-15

Azimuth: 70
Easting: 2956628.5
Northing: 905677.8

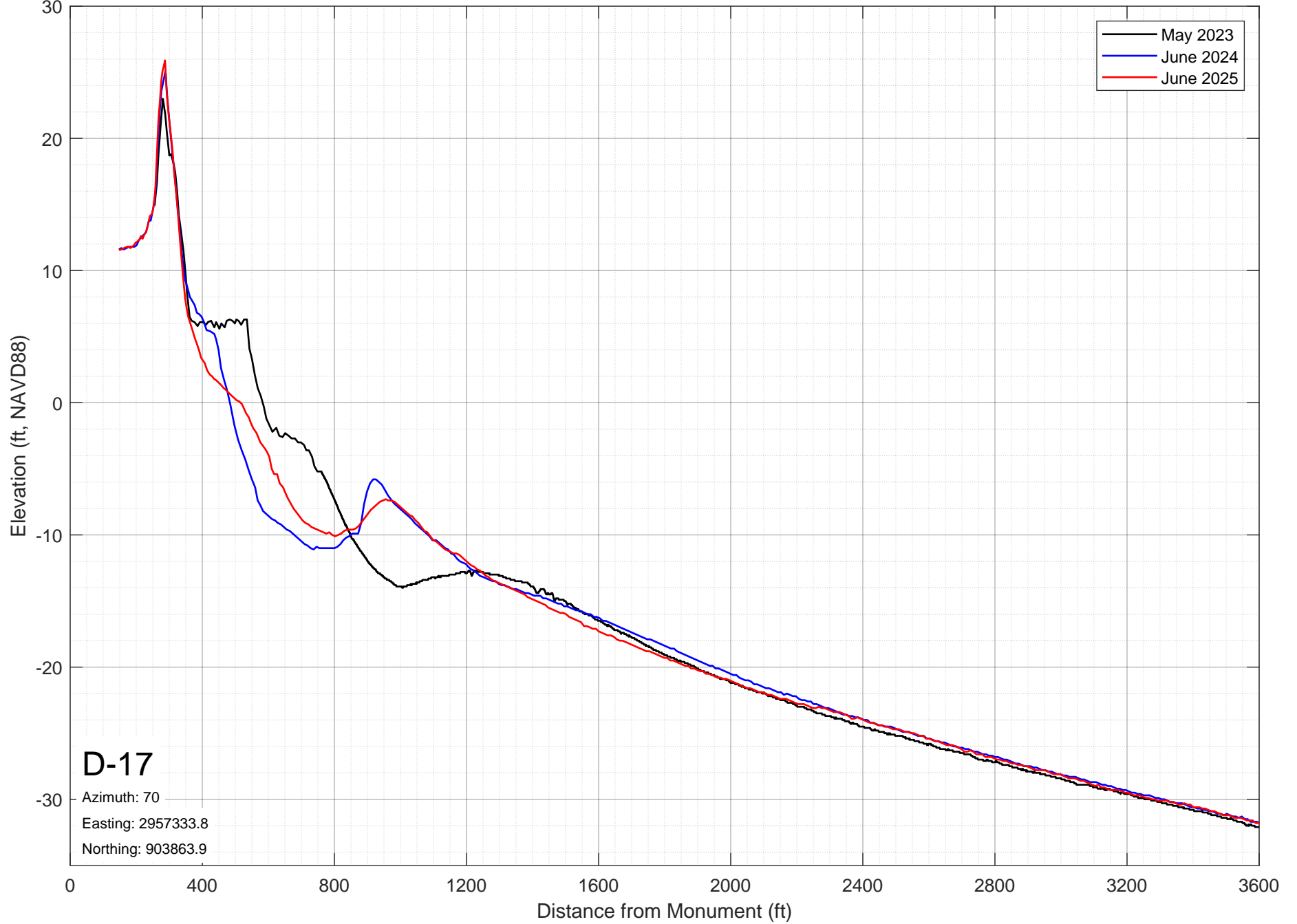
Coastal Protection Engineering

Duck, NC



Coastal Protection Engineering

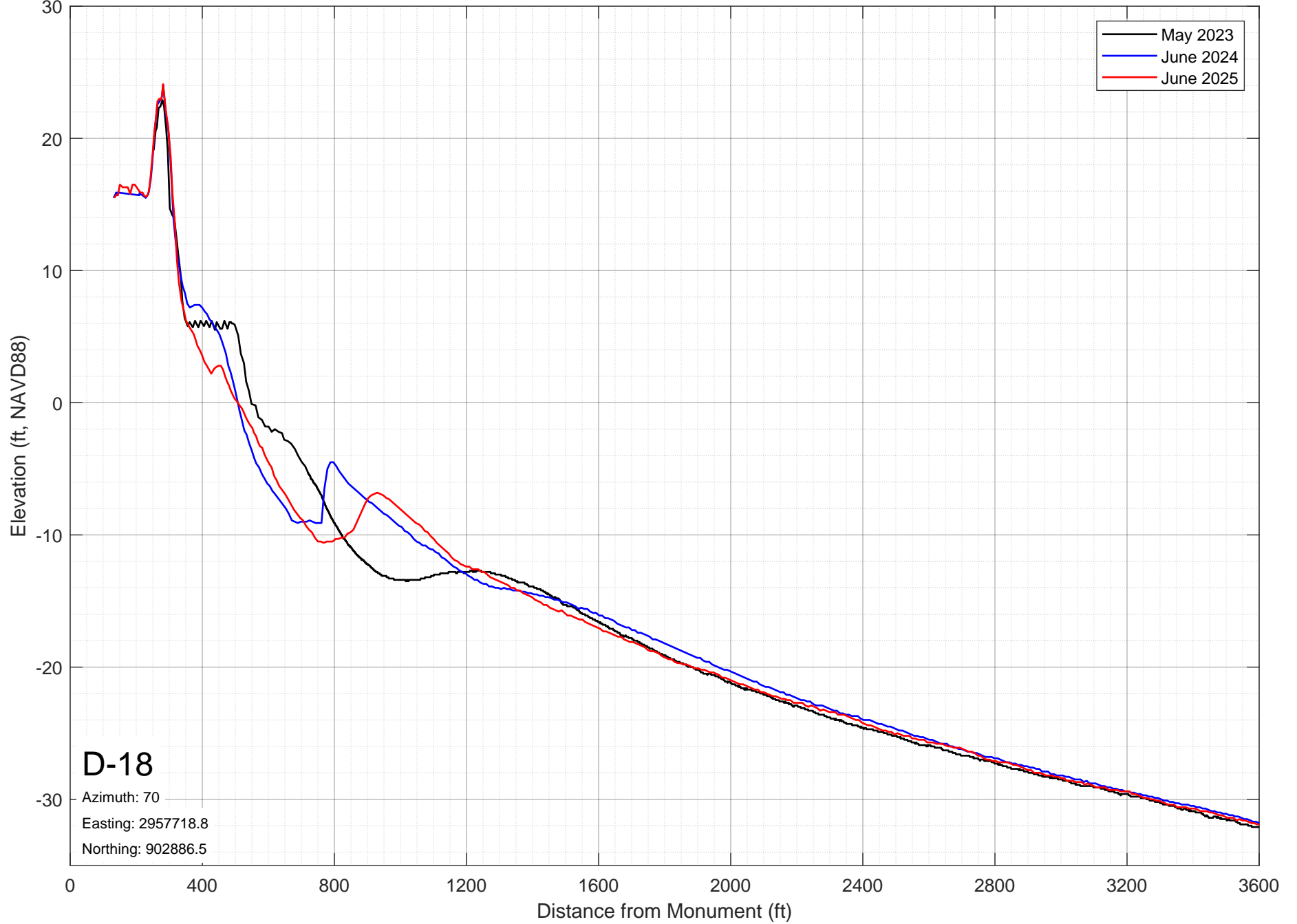
Duck, NC



— May 2023
— June 2024
— June 2025

D-17

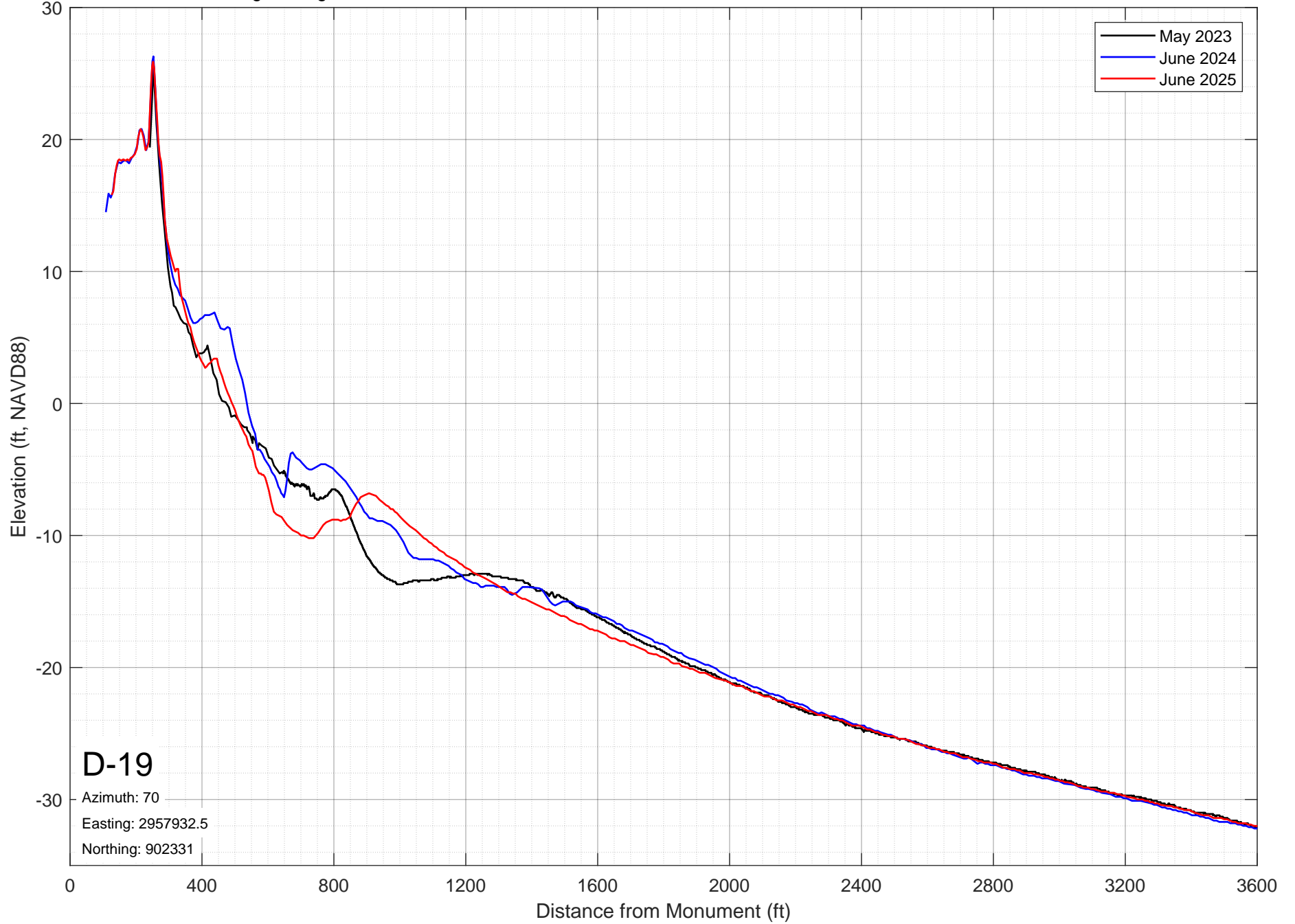
Azimuth: 70
Easting: 2957333.8
Northing: 903863.9



— May 2023
— June 2024
— June 2025

D-18

Azimuth: 70
Easting: 2957718.8
Northing: 902886.5

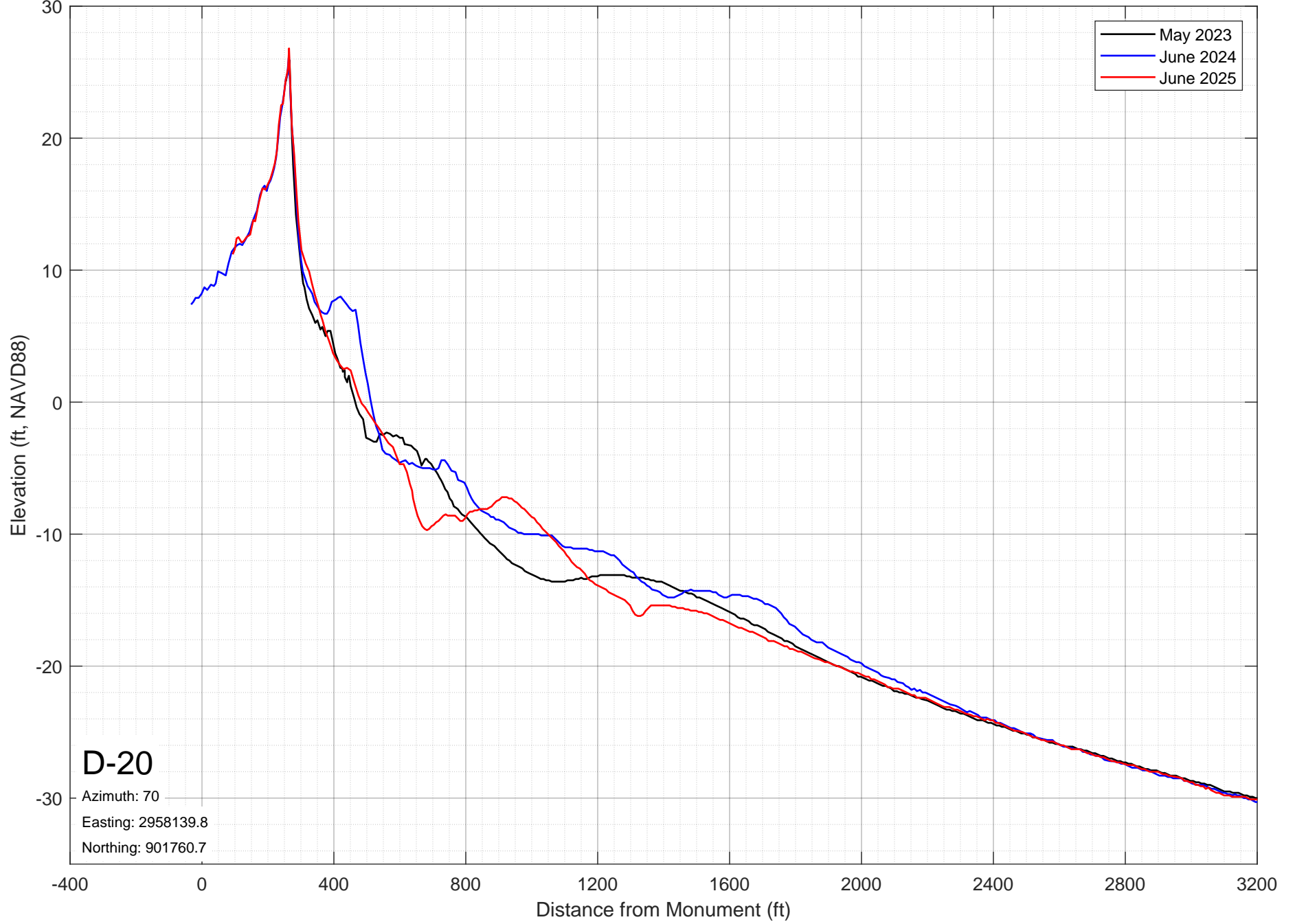


D-19

Azimuth: 70
Easting: 2957932.5
Northing: 902331

Coastal Protection Engineering

Duck, NC



D-20

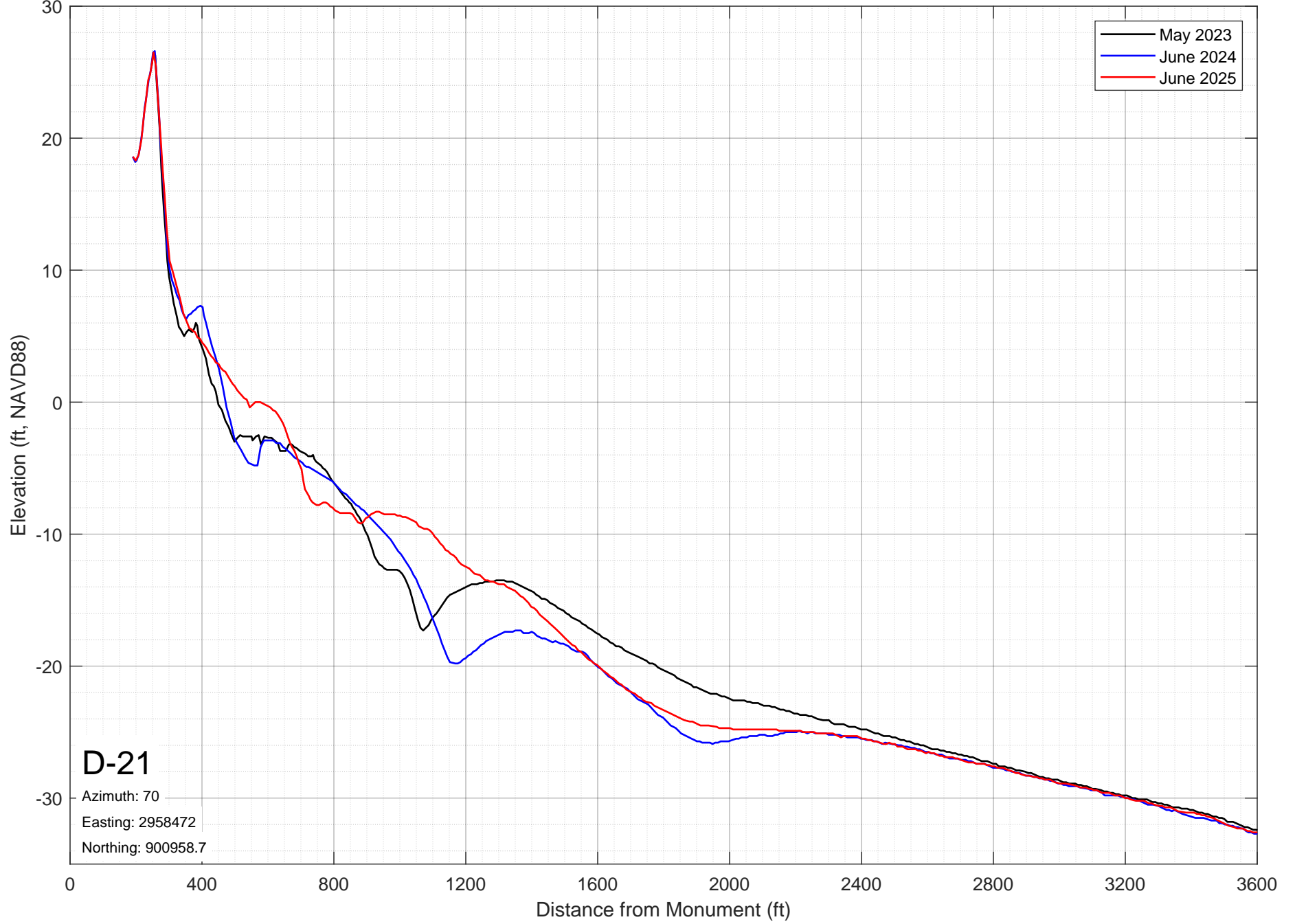
Azimuth: 70

Easting: 2958139.8

Northing: 901760.7

Coastal Protection Engineering

Duck, NC



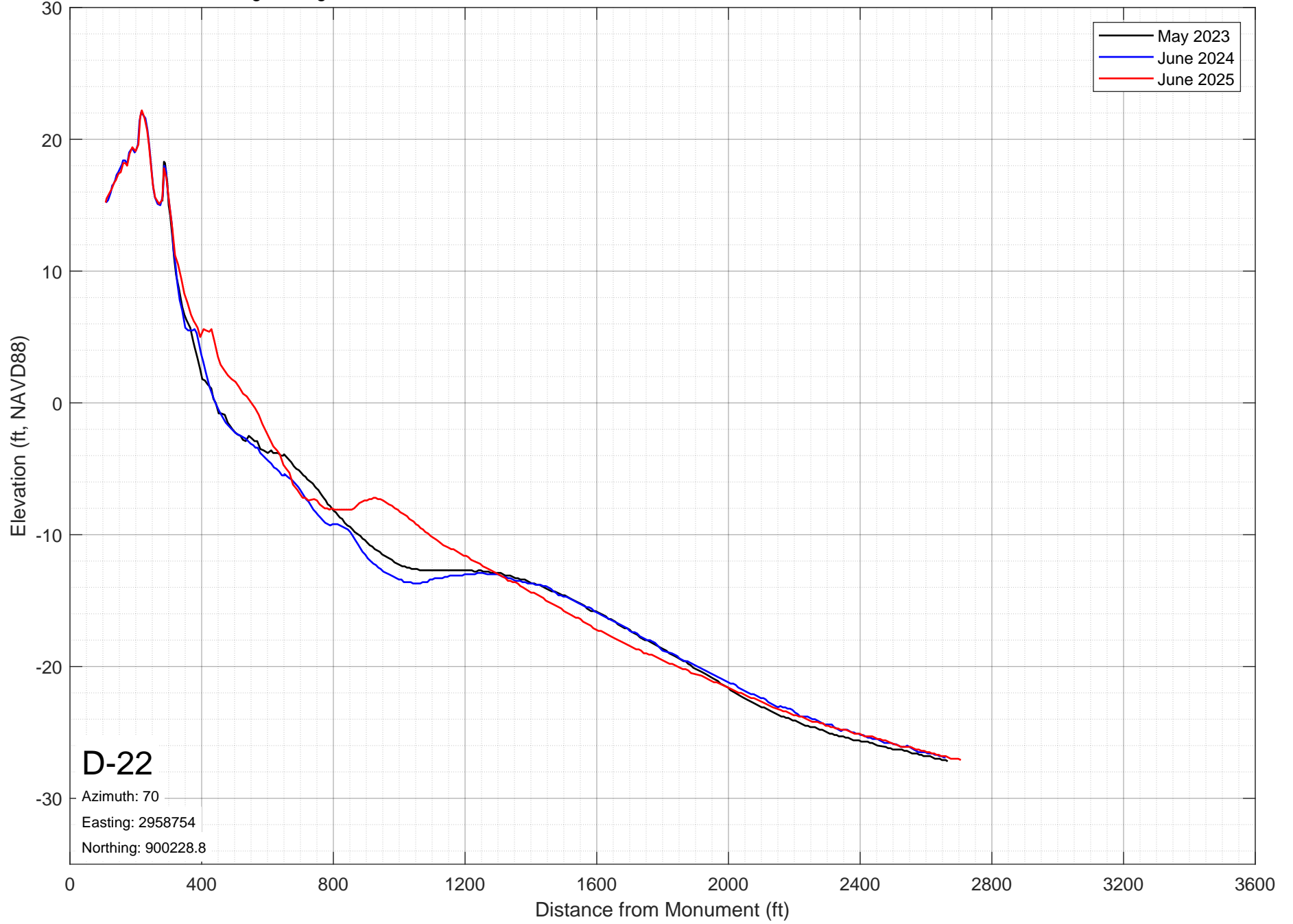
— May 2023
— June 2024
— June 2025

D-21

Azimuth: 70
Easting: 2958472
Northing: 900958.7

Coastal Protection Engineering

Duck, NC



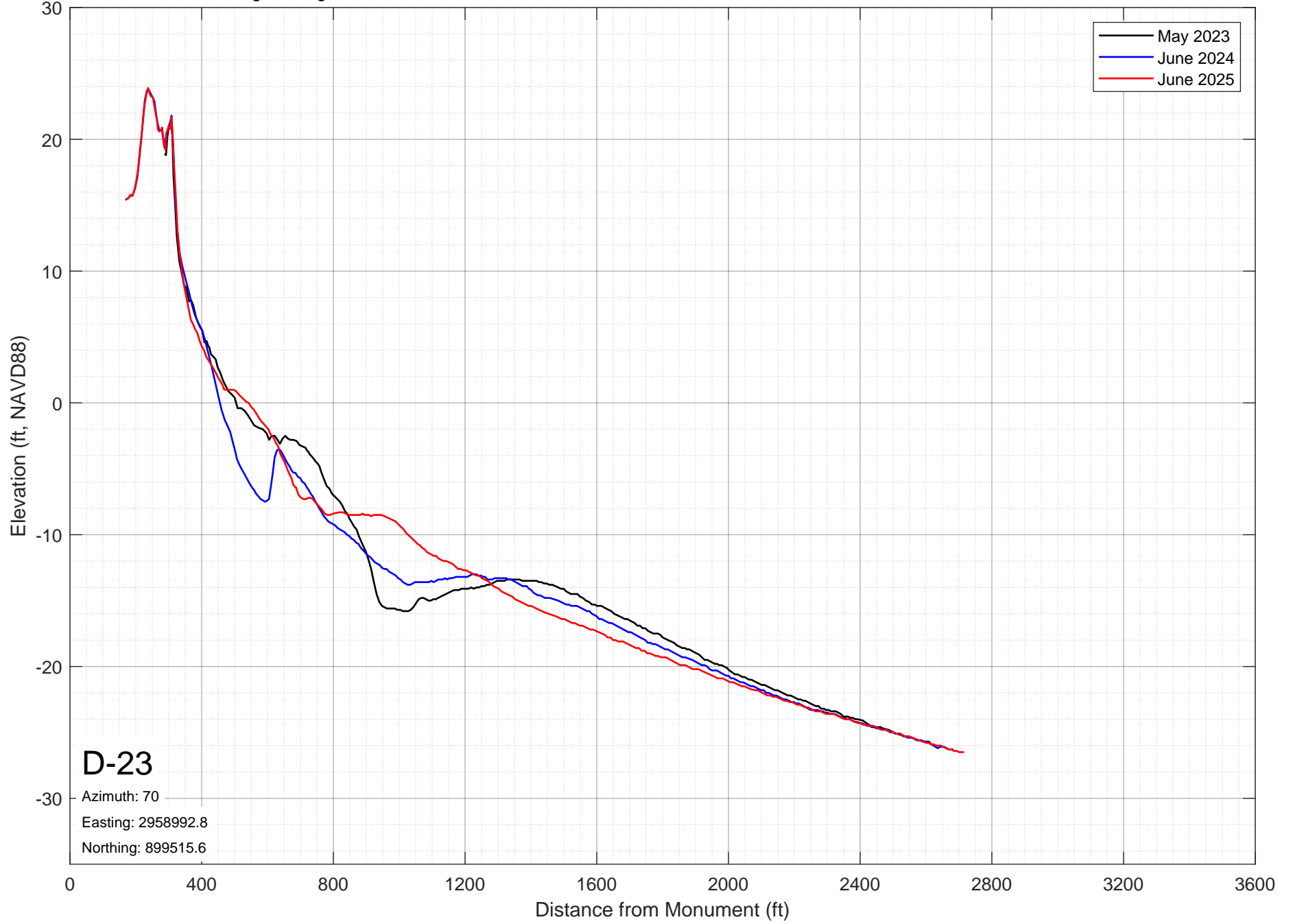
May 2023
June 2024
June 2025

D-22

Azimuth: 70
Easting: 2958754
Northing: 900228.8

Coastal Protection Engineering

Duck, NC

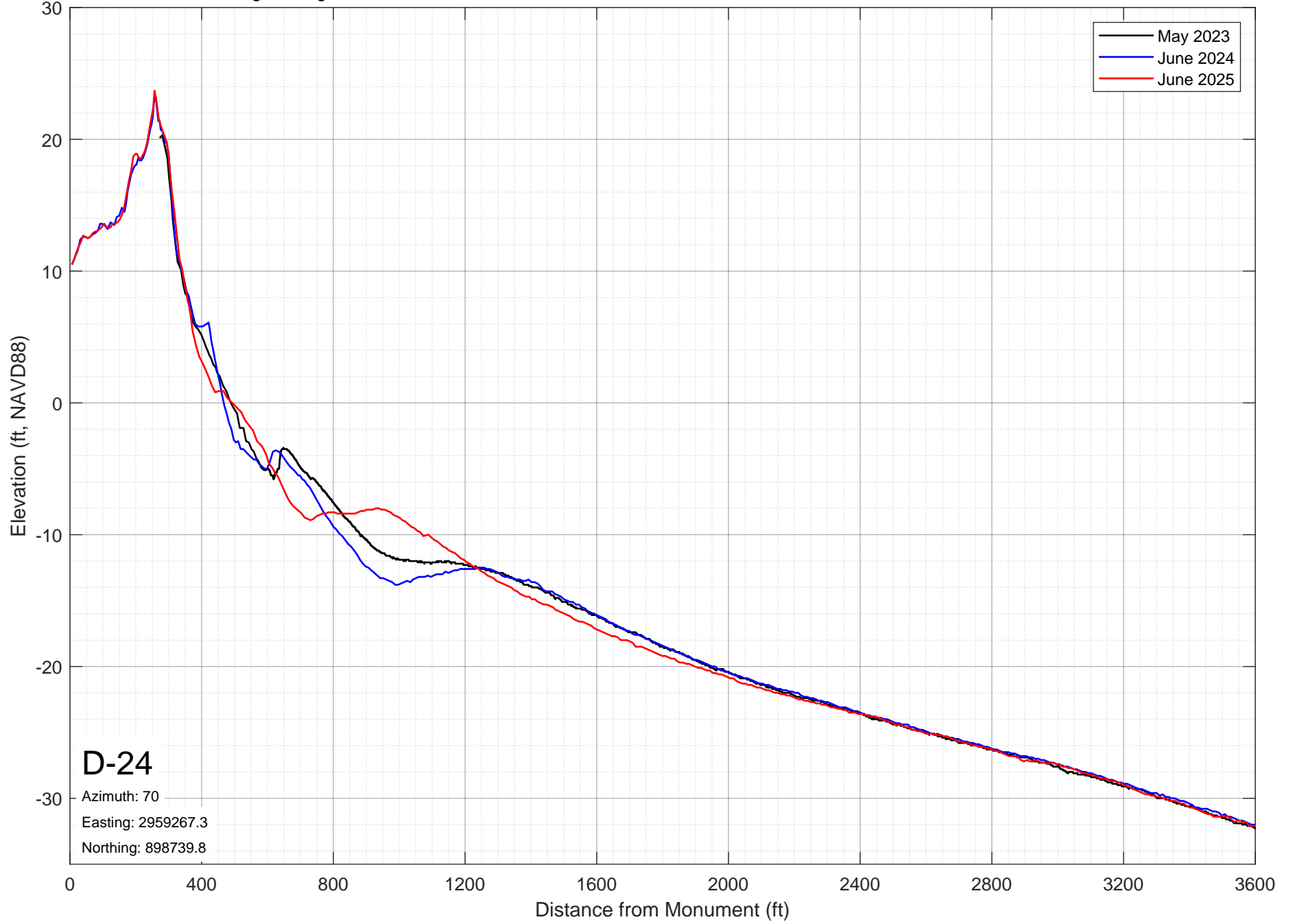


D-23

Azimuth: 70

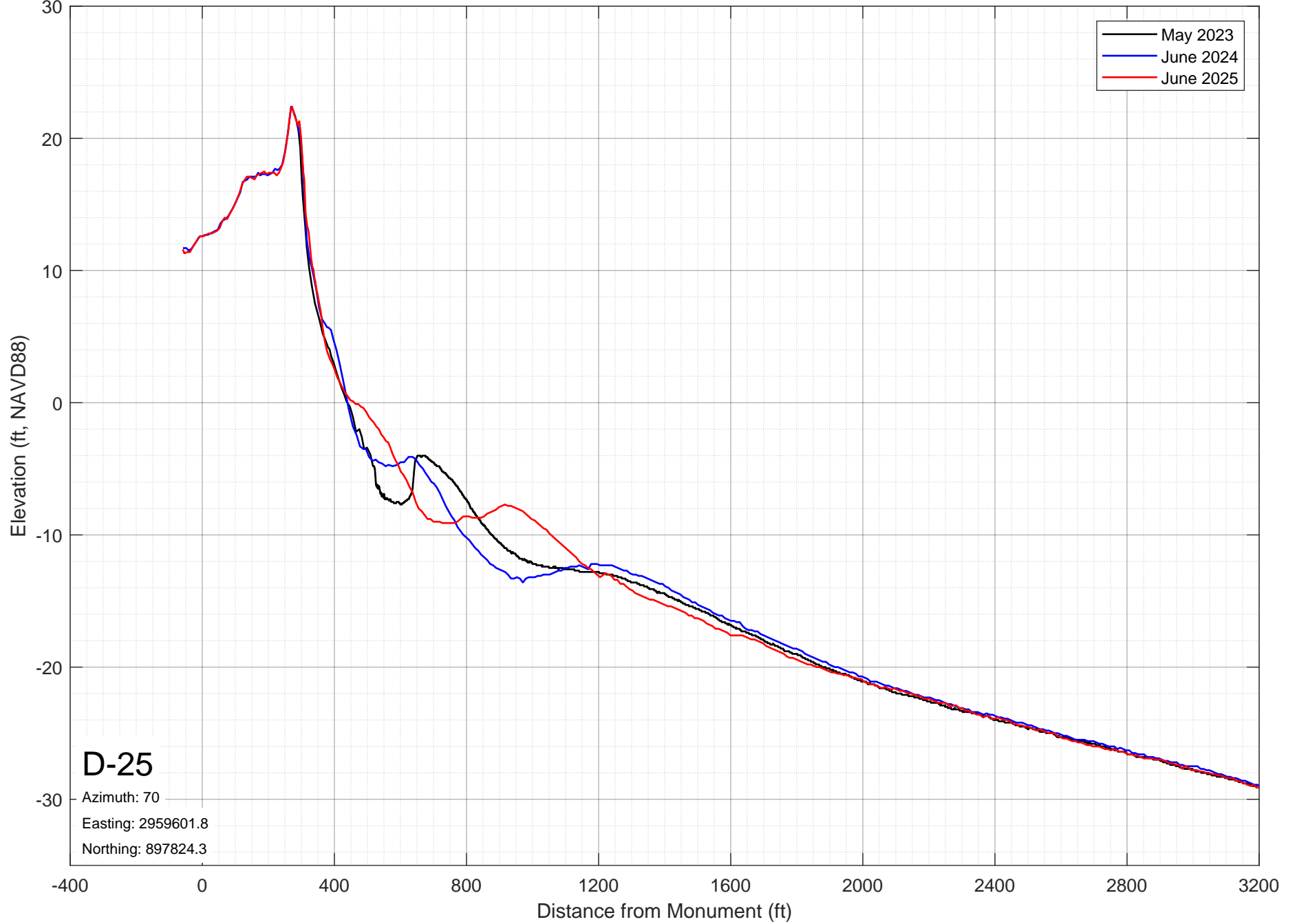
Easting: 2958992.8

Northing: 899515.6



D-24

Azimuth: 70
Easting: 2959267.3
Northing: 898739.8

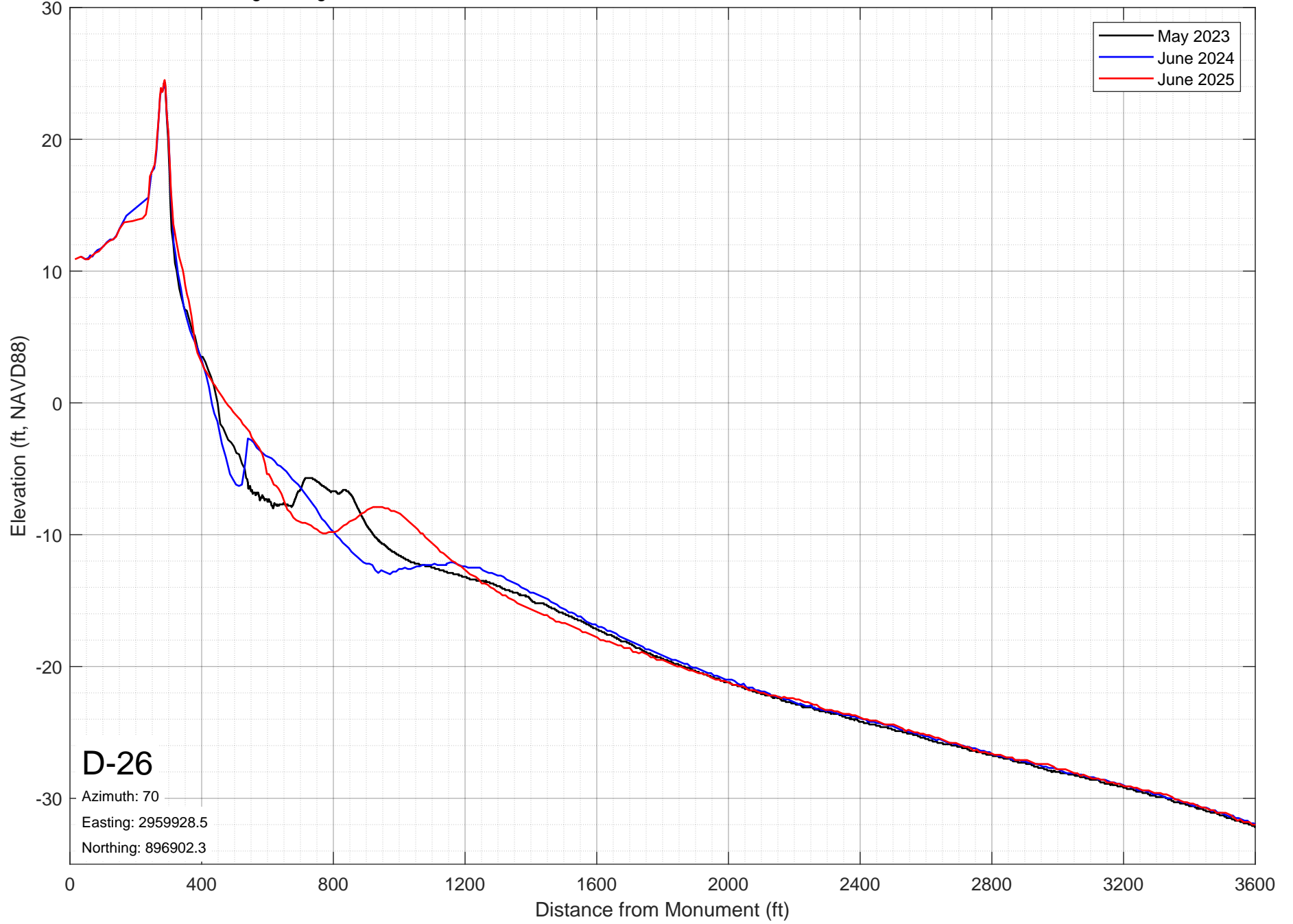


D-25

Azimuth: 70

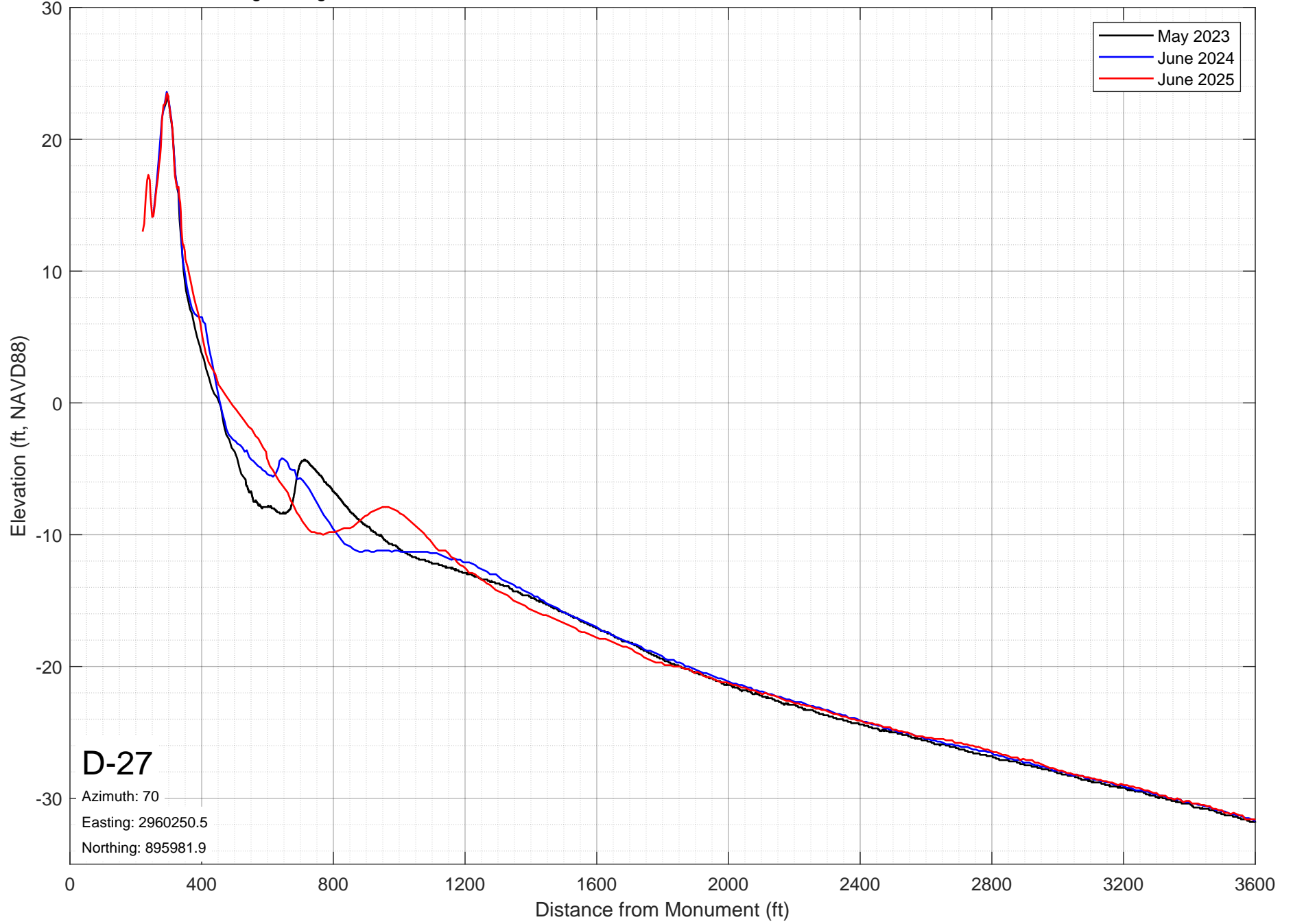
Easting: 2959601.8

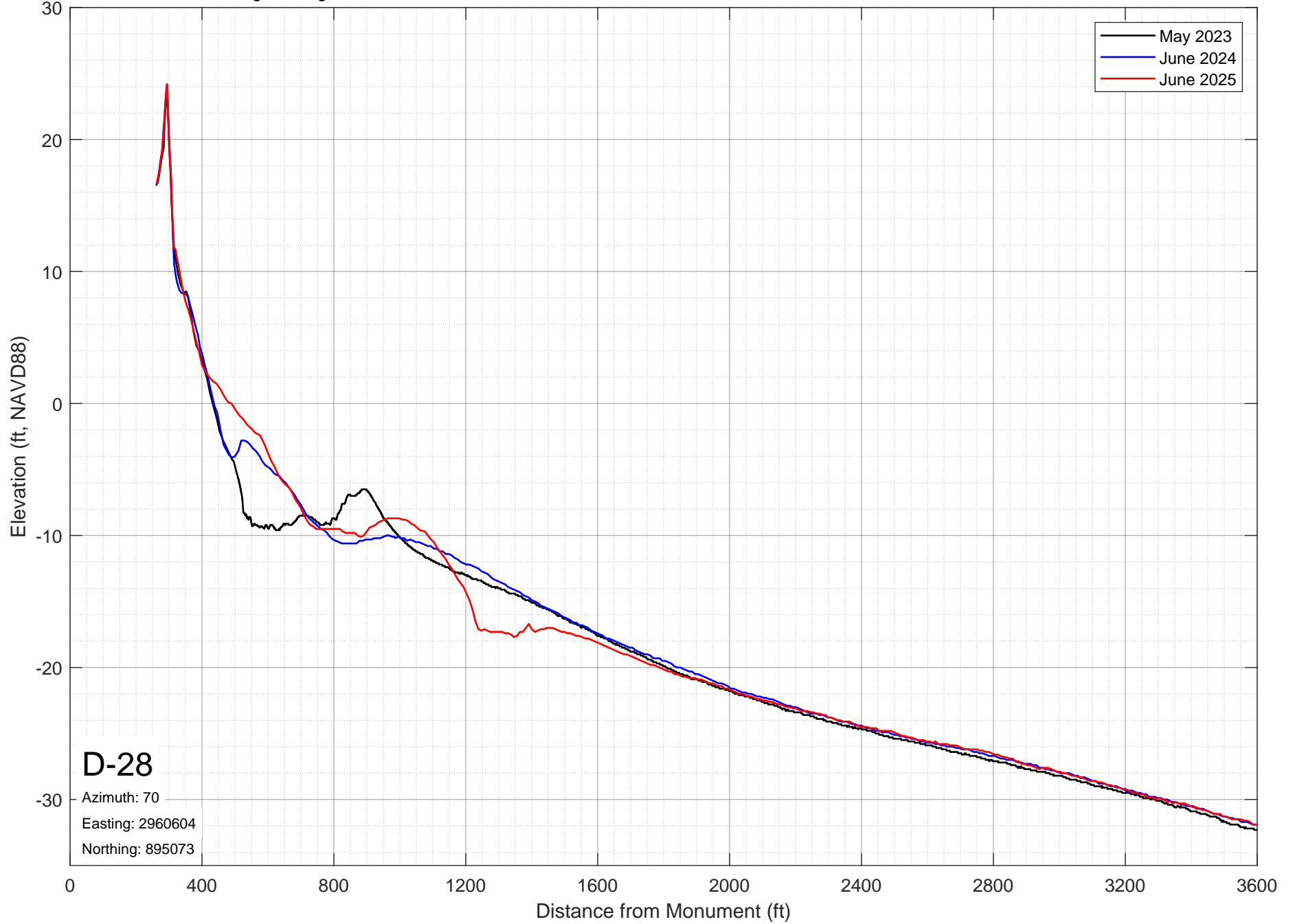
Northing: 897824.3



D-26

Azimuth: 70
Easting: 2959928.5
Northing: 896902.3

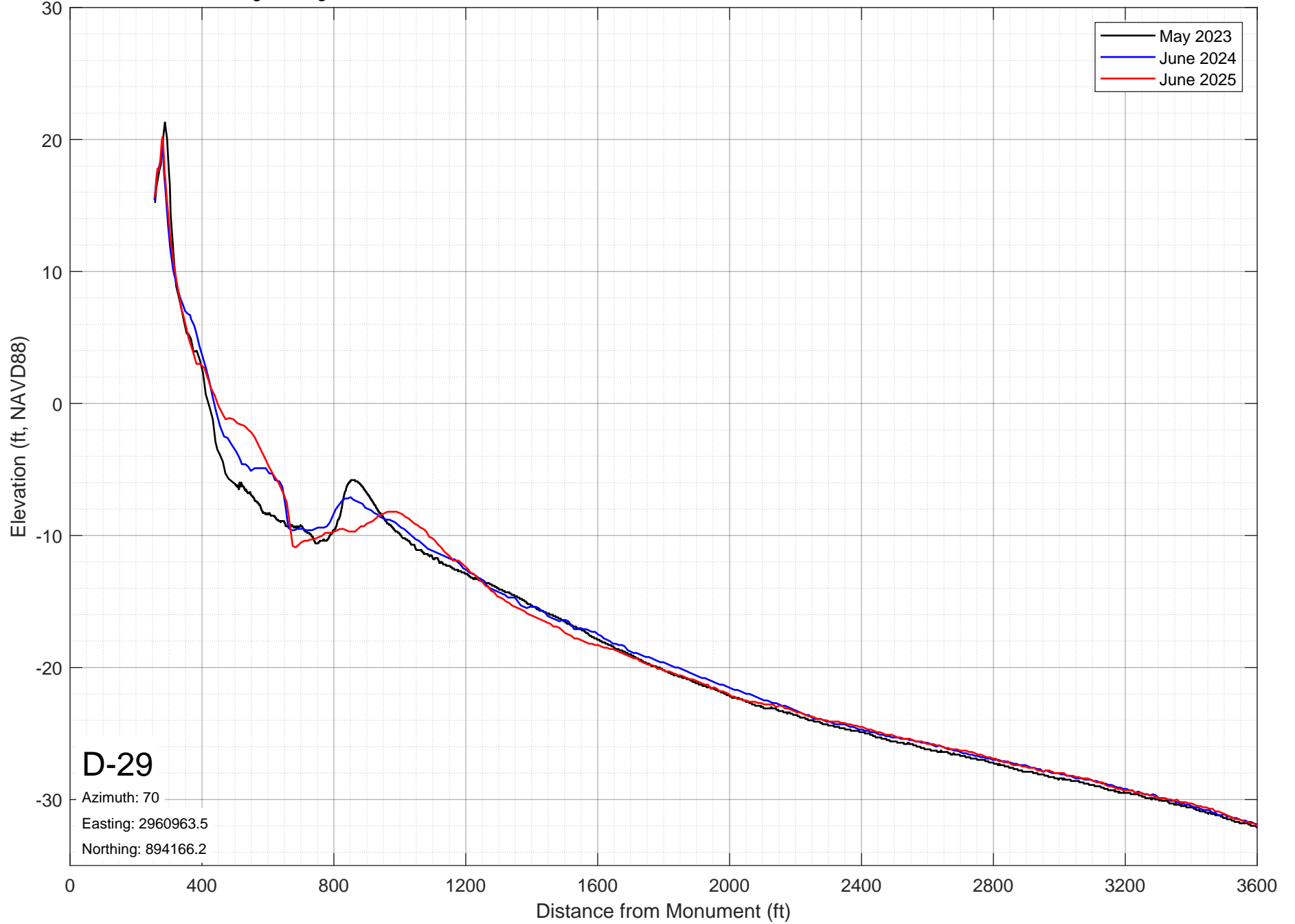




— May 2023
— June 2024
— June 2025

D-28

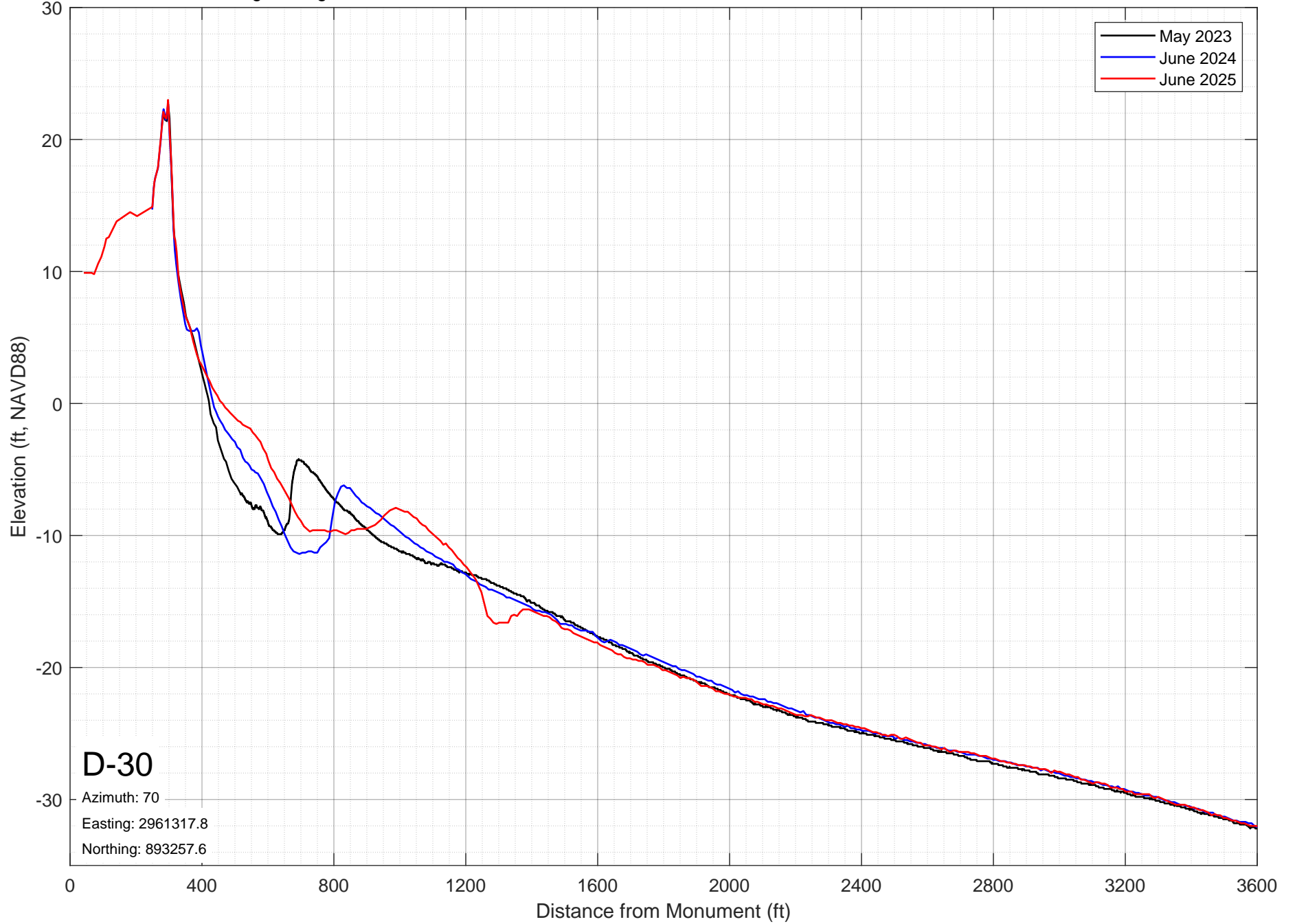
Azimuth: 70
Easting: 2960604
Northing: 895073



— May 2023
— June 2024
— June 2025

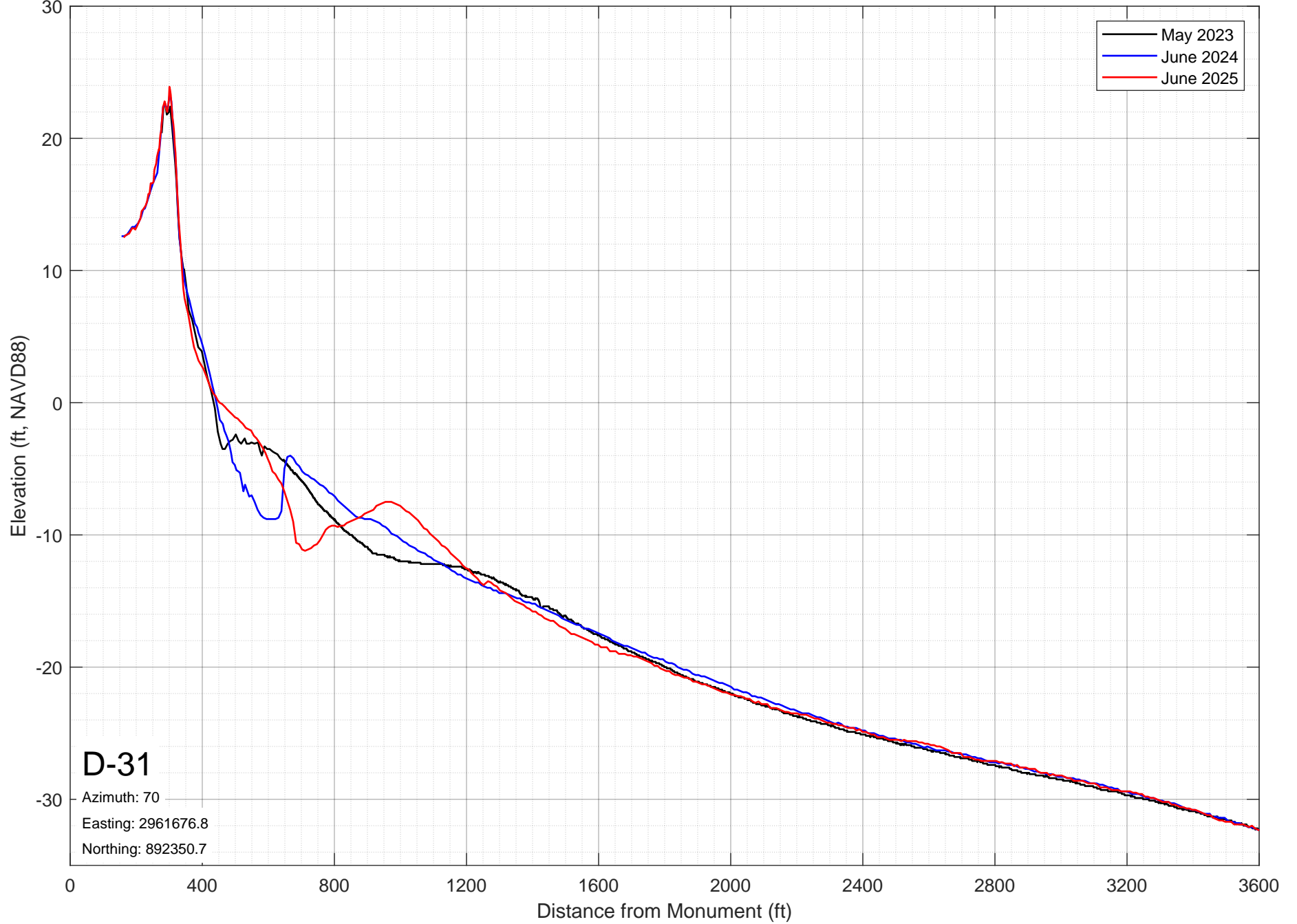
D-29

Azimuth: 70
Easting: 2960963.5
Northing: 894166.2



D-30

Azimuth: 70
Easting: 2961317.8
Northing: 893257.6

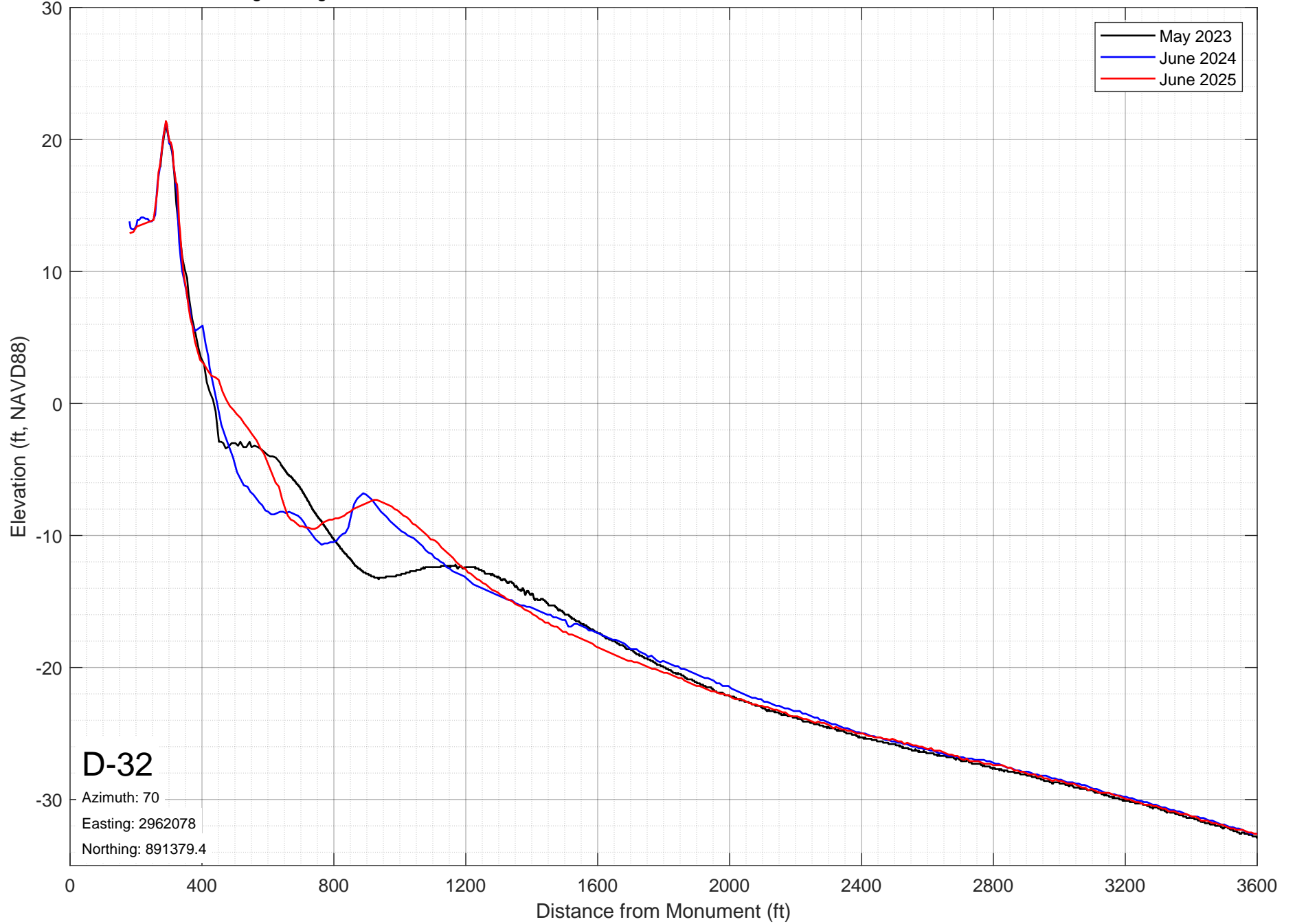


D-31

Azimuth: 70

Easting: 2961676.8

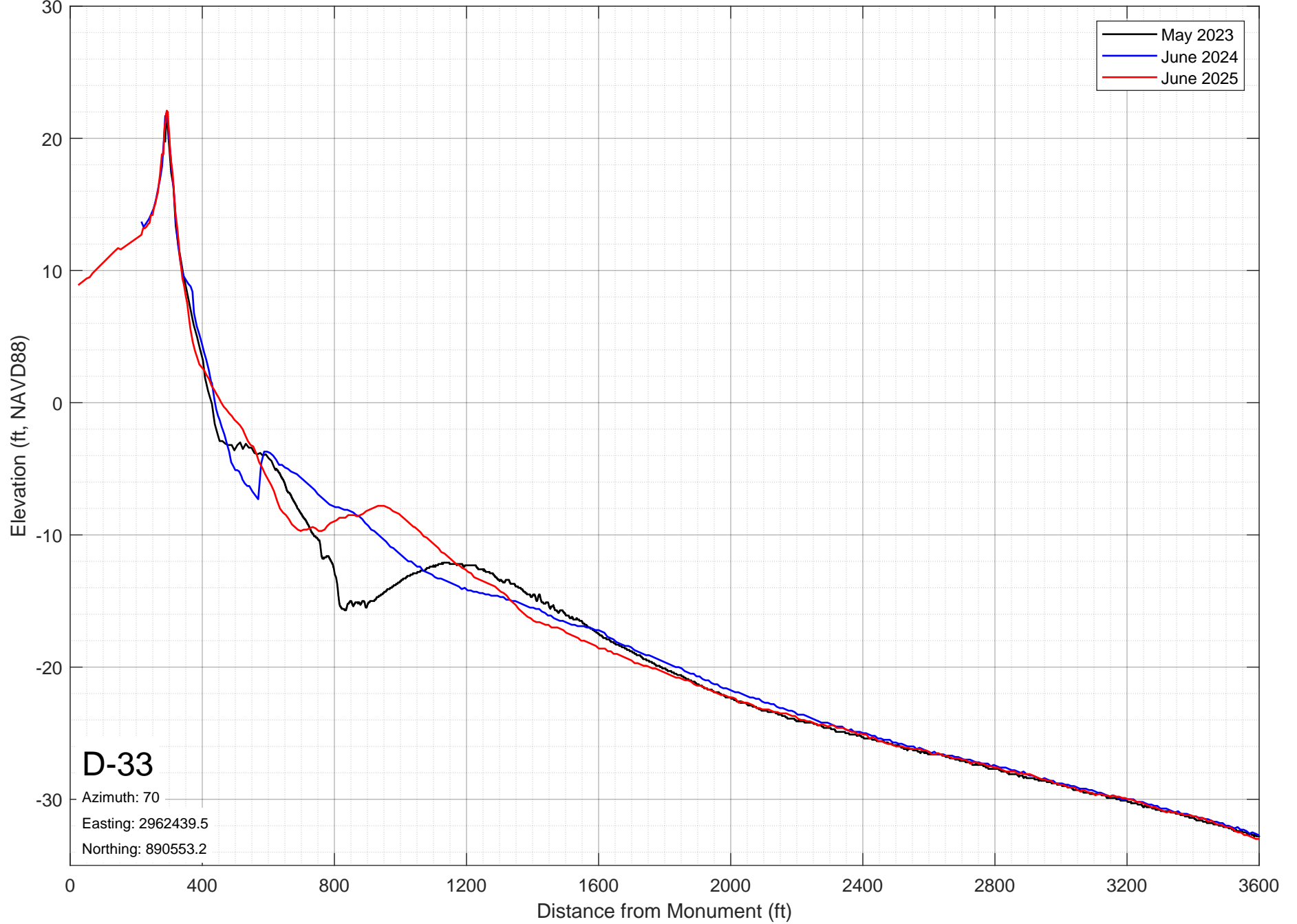
Northing: 892350.7



— May 2023
— June 2024
— June 2025

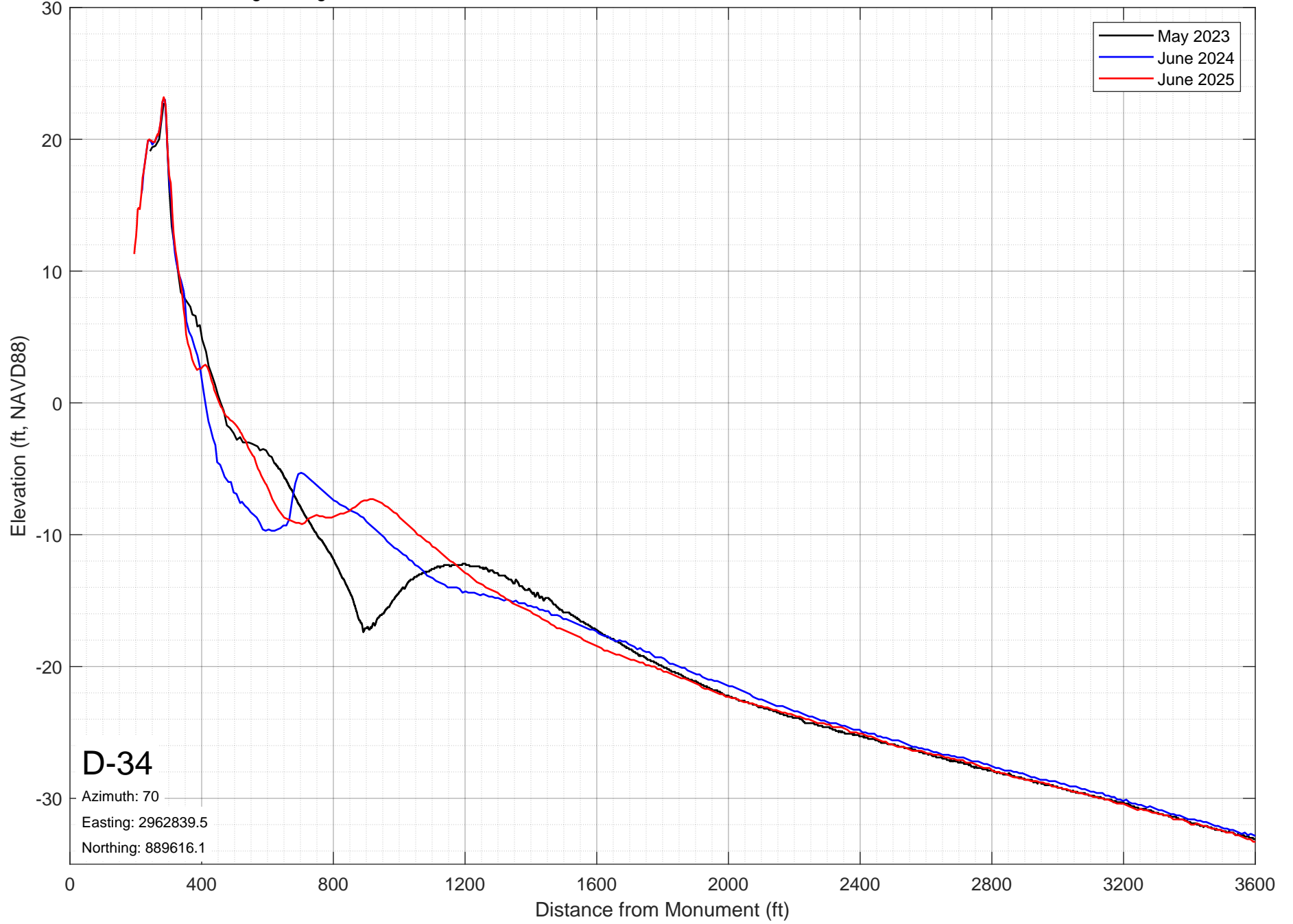
D-32

Azimuth: 70
Easting: 2962078
Northing: 891379.4



D-33

Azimuth: 70
Easting: 2962439.5
Northing: 890553.2



D-34

Azimuth: 70

Easting: 2962839.5

Northing: 889616.1